



Real Estate Appraisal Report

AKFEN GAYRİMENKUL YATIRIM ORTAKLIđI A.ř.

KIYIKISLACIK NEIGHBORHOOD, BLOCK 310 PARCEL 1 AND
BLOCK 453 PARCEL 11
MİLAS / MUđLA

06/01/2026
SM-25-SPK-044

Report Summary

Title and Contact Information of the Institution Performing the Valuation	Smart Kurumsal Gayrimenkul Değerleme ve Danışmanlık A.Ş. Balgat Neighborhood, Mevlana Boulevard, Yelken Plaza, No:139A/43 Çankaya / ANKARA Tel: (312) 287 44 00 - E.Mail : iletisim@smartkurumsal.com.tr
Title and Contact Information of the Customer Requesting Valuation	Akfen Gayrimenkul Yatırım Ortaklığı Anonim Şirketi Büyükdere Street, No:201, Levent Loft, C Block, Floor:8, 34390 Levent / ISTANBUL Tel: (0212) 371 87 00 – E.Mail: info@akfengyo.com.tr
Reference Contract Date / Number	28/03/2025
Request Contract Date / Number	22/10/2025 / 044
Valuation Date	31/12/2025
Appraisal Report Date	06/01/2026
Appraisal Report Number	SM-25-SPK-044
Appraisal Report Type	Real Estate Appraisal Report
Subject Real Estates	1 Piece of Land and 1 Olive Grove
Full Adress of Property	Kıyıkışlacık Neighborhood Block 310 Parcel 1 and Block 453 Parcel 11 Milas / MUĞLA
Assistant Appraiser	Kübra EKİCİ Real Estate Development and Management (Ankara University) Appraiser (Licence No:918464)
Appraiser	Merve GÜNEŞ Topographical Engineer (Selçuk University) Appraiser (Licence No: 409249)
Controller / Responsible Appraiser	Mehmet ÖZTÜRK Urban Planner (Gazi University) Appraiser (Licence No: 401187)

TABLE OF CONTENTS

1. SCOPE AND PRINCIPLES OF VALUATION	5
1.1 PURPOSE OF THE APPRAISAL REPORT	5
1.2 DECLARATION OF CONFORMITY	5
1.3 STANDARDS AND METHODS USED IN VALUATION STUDIES	5
2. COMPANY AND CUSTOMER INFORMATION	8
2.1 TITLE AND CONTACT INFORMATION OF THE INSTITUTION MAKING THE VALUATION	8
2.2 TITLE AND CONTACT INFORMATION OF THE CLIENT REQUESTING VALUATION	8
2.3 SCOPE OF CUSTOMER REQUEST AND LIMITATIONS	8
3. OWNERSHIP INFORMATION OF REAL ESTATES	9
3.1 DEED REGISTRATIONS	9
3.2 INFORMATION ON ENCUMBRANCES OF THE TITLE DEED	10
3.3 SALE TRANSACTIONS IN THE LAST THREE YEARS	10
4. GENERAL INFORMATION ABOUT SUBJECT REAL ESTATES	11
4.1 DEFINITION OF REAL ESTATE	11
4.2 CHARACTERISTICS OF THE REGION WHERE THE IMMOVABLES ARE LOCATED	11
4.3 THE LOCATION AND NEAR SURROUNDING FEATURES OF THE REAL ESTATES	18
4.4 STRUCTURAL / PHYSICAL CHARACTERISTICS OF THE PROPERTIES	19
4.5. SWOT ANALYSIS	21
5. LEGAL PROCESS ANALYSIS OF THE REAL ESTATES	22
5.1 CURRENT ZONING INFORMATION ABOUT THE REAL ESTATES	22
5.2 ZONING PLAN CHANGES AND EXPROPRIATION PROCEDURES	22
5.3 LEGAL DOCUMENT (FILE, LICENSE, PROJECT, ETC.) REVIEWS FOR IMMOVABLE PROPERTIES	22
6. ANALYSIS RELATED TO THE REAL ESTATES SUBJECT TO APPRAISAL	25
6.1 CURRENT ECONOMIC CONDITIONS AND PROPERTY MARKET ANALYSIS	25
6.2 FACTORS THAT ADVERSELY AFFECT OR LIMIT THE VALUATION PROCESS	36
6.3 DATA USED IN THE VALUATION OF THE STRUCTURAL CHARACTERISTICS OF THE IMMOVABLES	36
6.4 PHYSICAL AND TECHNICAL CHARACTERISTICS OF THE IMMOVABLE PROPERTIES AND DATA USED AS BASIS FOR VALUATION	36

6.5 ASSUMPTIONS USED IN THE VALUATION PROCESS AND THE REASONS FOR THEIR USE	36
6.6 THE METHODS USED IN THE VALUATION PROCEDURE AND THE REASONS FOR THE CHOICE	37
6.7 MOST EFFICIENT AND BEST USE VALUE ANALYSIS	37
6.8 MARKET VALUE ANALYSIS	37
7. ASSESSMENT OF THE PROPERTY INVESTMENT PARTNERSHIP PORTFOLIO	41
8. CONCLUSION	42
9. ANNEXES	43
9.1 PHOTOGRAPHS	43
9.2 PERMITS AND PROJECTS	45
9.3 TITLE DEED REGISTRATION CERTIFICATE (TAKBİS CERTIFICATE)	76
9.4 APPRAISERS LICENSES	78
9.5 PROFESSIONAL EXPERIENCE CERTIFICATES OF THE VALUATION EXPERTS SIGNING THE REPORT	80
9.6 BIOGRAPHIES OF THE AUTHORS OF THE REPORT	82

1. SCOPE AND PRINCIPLES OF VALUATION

1.1 PURPOSE OF THE APPRAISAL REPORT

The purpose of this valuation report is to prepare the Valuation Report including the market value for the immovable properties in Kiyıkışlacık Neighbourhood, with a surface area of 52,021.06 sqm, parcel number 310, block 1, 'LAND' and with a surface area of 31,603.53 sqm, parcel number 453, block 11, 'OLIVE GARDEN' upon the request of AKFEN GAYRİMENKUL YATIRIM ORTAKLIĞI A.Ş.

1.2 DECLARATION OF CONFORMITY

We hereby declare that the valuation report prepared by us;

- That the findings presented in the report are correct to the best of the Appraiser's knowledge,
- That the reported analysis, opinions and conclusions are only professional analysis, opinions and conclusions that are personal, unbiased and unprejudiced, constrained only by assumptions and limiting conditions,
- That the Appraiser has no personal interest or bias in the real estate subject to appraisal and the related parties,
- That the remuneration for the valuation service does not depend on the actions and events that may be revealed based on the analysis, opinions and conclusions in this report,
- That the valuation service is not developed and reported to achieve predetermined results,
- That the evaluation is carried out in accordance with ethical rules and standards,
- That the Appraiser meets the requirements for professional training,
- That the Appraiser personally inspected the property,
- That no one other than those mentioned in the report has provided any professional assistance in the preparation of this report

1.3 STANDARDS AND METHODS USED IN VALUATION STUDIES

The valuation study included in this report has been prepared within the scope of the Capital Markets Board's "Communiqué on Real Estate Valuation Institutions to Operate in the Capital Market (III-62.3)" dated 31/08/2019 and numbered III-62.3 and includes the "Minimum Issues to be included in the Appraisal Report" in the annex of the communiqué (Annex-1). It also covers International Valuation Standards (2017).

Market value is the estimated amount at which an asset or liability is expected to change hands between a willing seller and a willing buyer, as a result of appropriate marketing activities, in an arm's length transaction between knowledgeable and prudent parties, acting knowledgeably, prudently and without compulsion, as at the valuation date. The concept of market value is recognized as the price that is negotiated in an open and competitive market where participants are free to do so. The market for an asset may be an international or local market. A market may consist of a large number of buyers and sellers or a characteristically limited number of market participants. The market in which the asset is assumed to be offered for sale is theoretically a market in which the asset changing ownership changes hands in the normal course of business.

Market value is the most probable price that could reasonably be obtained in the market as of the valuation date in accordance with the definition of market value. This price is the best price reasonably obtainable by the seller and the most advantageous price reasonably obtainable by the buyer.

In this context, the following matters are assumed to be valid in the valuation study:

- In the analysis, due to the nature of the real estate, the existence of an existing market is assumed in advance.
- The buyer and seller are reasonable and rational and both are acting independently.
- The parties have reasonable knowledge of the real estate and are acting in a manner that will maximize their benefit.
- A reasonable time has been given for the sale of the properties.
- Payment is made in cash or similar instruments in advance.
- The financing that may be required during the purchase and sale of real estate is realized at market interest rates.
- The most probable value of the real estate properties that can be obtained under reasonable conditions is appraised.
- The market value has been determined as of the valuation date and is specific to the valuation date.

The basis of value in this valuation report is the most probable price that could be obtained in an exchange transaction in an honest and competitive market.

Among the valuation approaches defined in IAS 105, the three approaches defined and described below are the main approaches used in valuation.

- (a) Market Approach,
- (b) Income Approach,
- (c) Cost Approach.

(a) Market Approach

Market approach refers to the approach where the indicative value is determined by comparing the asset with the same or comparable (similar) assets for which price information is available.

In the comparable transactions method, also known as the guideline transactions method, among the market approach methods, information on transactions related to the same or similar assets subject to valuation is utilized in order to reach the indicative value. The basic steps of the comparable transactions method are:

- (a) identifying the units of comparison used by participants in the relevant market,
- (b) identifying relevant comparable transactions and calculating the underlying valuation criteria for those transactions,
- (c) performing a consistent comparative analysis of the quantitative similarities and differences between comparable assets and the asset subject to valuation,
- (d) making adjustments to the valuation criteria (if any) to reflect differences between comparable assets and the assets subject to valuation,
- (e) applying the adjusted valuation criterion to the asset subject to valuation and
- (f) if multiple valuation criteria are used, the indicative values are aggregated into a single conclusion.

b) Income Approach

The income approach allows the indicative value to be determined by converting future cash flows into a single current value. Under the income approach, the value of the asset is determined based on the present value of the revenues, cash flows or cost savings generated by the asset.

Although there are many ways of applying the income approach, the methods within the income approach are actually based on discounting future cash amounts to present value. These are variations of the Discounted Cash Flow (DCF) method and the concepts in the standards apply in whole or in part to all income approach methods. In the DCF method, the estimated cash flows are discounted to the valuation date, resulting in the present value of the asset. The basic steps of the DCF method are:

- (a) select the type of cash flows that best fits the nature of the asset being valued and the nature of the valuation task (for example, pre-tax or after-tax cash flows, total cash flows or equity cash flows, real or nominal cash flows, etc.),
- (b) determining the most appropriate precise period, if any, over which to estimate the cash flows,
- (c) preparation of cash flow forecasts for the period in question,
- (d) determine whether the going concern value at the end of the final estimation period (if any) is appropriate for the asset subject to valuation; and then determine the going concern value appropriate to the nature of the asset,
- (e) determining the appropriate discount rate; and
- (f) applying the discount rate to the estimated cash flows, including the going concern value, if any.

c) Cost Approach

The cost approach is an approach to determining the indicative value by applying the economic principle that a buyer will not pay more for an asset, whether acquired by purchase or construction, than it would cost to acquire another asset of equal utility, unless there are factors such as time, inconvenience, risk, etc. that impose an undue burden. In this approach, indicative value is determined by calculating the current replacement cost or reproduction cost of an asset and deducting all depreciation, including physical deterioration and other forms of depreciation. There are three main cost approach methods:

- (a) the replacement cost method: the indicative value is determined by calculating the cost of a similar asset that provides an equivalent benefit.
- (b) the reproduction cost method: the indicative value is determined by calculating the cost of producing an identical asset.
- (c) addition method: the method by which the value of the asset is calculated by adding the value of each of its components.

2. COMPANY AND CUSTOMER INFORMATION

2.1 TITLE AND CONTACT INFORMATION OF THE INSTITUTION MAKING THE VALUATION

SMART KURUMSAL GAYRİMENKUL DEĞERLEME VE DANIŞMANLIK. A.Ş.

Balgat Neighborhood, Mevlana Boulevard, Yelken Plaza, No:139A/43 Çankaya / ANKARA

Tel : (312) 287 44 00 – Fax : (312) 287 44 20

E-mail : iletisim@smartkurumsal.com.tr

Web : www.smartkurumsal.com.tr

Hitit Tax Office – 7720681407

Trade Registry Number: 382333

Capital: 1,000,000,-TRY

2.2 TITLE AND CONTACT INFORMATION OF THE CLIENT REQUESTING VALUATION

AKFEN GAYRİMENKUL YATIRIM ORTAKLIĞI A.Ş.

Büyükdere Street, No: 201 Levent Loft C Block, 8th Floor, 34390 Levent / ISTANBUL

Tel: (0212) 37187 00

E-mail : info@akfengyo.com.tr

Web : www.akfengyo.com.tr

Trade Registry Number: 372278-0

Capital: 3,900,000,000,-TRY

2.3 SCOPE OF CUSTOMER REQUEST AND LIMITATIONS

The institution receiving the service has a demand for ;

- Determination of market value
- Determination of market rental value

as of the valuation date of the immovables in the report.

This report has been prepared in accordance with the “Minimum Issues to be included in the Valuation Report” in the annex (Annex-1) of the Capital Markets Board Communiqué dated 31/08/2019 and numbered III-62.3) “Communiqué on Real Estate Valuation Institutions to Operate in the Capital Market (III-62.3)” and within the scope of International Valuation Standards 2017 and may not be used for any other purpose.

No restrictions have been imposed on us by the client.

3. OWNERSHIP INFORMATION OF REAL ESTATES

3.1 DEED REGISTRATIONS

SUBJECT REAL ESTATES		
Province	MUGLA	
District	MILAS	
Neighborhood	KIYIKISLACIK	
Village	-	
Locality	GOKLIMAN (ZINDAF-CAN)	GOKLIMAN (ZINDAF-CANACIK)
Cadastral Map No	N19A21C4C	N19-A-21-C-3-D
Block No	310	453
Parcel No	1	11
Surface Area (sqm)	52,021.06	31,603.53
Description of Property	LAND	OLIVE GROVE
Building Block No	-	
Floor No	-	
Individual Division No	-	
Qualification of Individual Division	-	
Owner's Share In the Land	-	
Volume / Page No	46	17
Real Estate ID No	4456	1593
Date / Journal No	22/07/2022 / 28636	
Owner	GÖKLİMAN YATIRIM İNŞAAT VE JEOTERMAL TİCARET A.Ş. (1/1)	

3.2 INFORMATION ON ENCUMBRANCES OF THE TITLE DEED

According to the title deed record obtained from the General Directorate of Land Registry and Cadastre System on 11/12/2025 and at 15:07, there are the following encumbrances on the immovables.

Declarations

- TOURIST FACILITY AND DAY RESORT AREA. 18/03/1994 YEV:974 (18/03/1994 - 974) (310 block 1 parcel)-

3.3 SALE TRANSACTIONS IN THE LAST THREE YEARS

According to the TAKBIS document received from the General Directorate of Land Registry and Cadastre on 11/12/2025, it has been observed that the immovables have been changed due to the title change of the legal entities with the date 22/07/2022, 28636 journal number, and the title deed examination is not allowed in the land registry offices.

4. GENERAL INFORMATION ABOUT SUBJECT REAL ESTATES

4.1 DEFINITION OF REAL ESTATE

According to the title deed records, the immovables subject to valuation are Muğla Province, Milas District, Kiyıkışlacık Neighbourhood, land plot with a surface area of 52,021.06 sqm, parcel number 310, block 1 and olive grove with a surface area of 31,603.53 sqm, parcel number 453, block 11.

4.2 CHARACTERISTICS OF THE REGION WHERE THE IMMOVABLES ARE LOCATED

4.2.1 Muğla Province

Muğla is a province and the twenty-fourth most populous city in Turkey. As of 2020, it has a population of 1,021,773. It is a settlement in the Aegean Region, with a small part of its territory falling within the Mediterranean Region, famous for its holiday resorts such as Ortaca, Dalaman, Köyceğiz, Fethiye, Marmaris, Milas, Datça and Bodrum. There are 13 districts in the province. The area of Muğla province is 12,654 sq km. Muğla is under the influence of Mediterranean climate. Located at the southwestern tip of Turkey, it is surrounded by Aydın to the north, Denizli and Burdur to the northeast, Antalya to the east, the Mediterranean Sea to the south and the Aegean Sea to the west. With a total coastline of 1479 km, Muğla is the province with the longest coastline in Turkey. The largest district is Fethiye. There are also two large lakes in Muğla province. These are Lake Bafa, which spreads within the borders of Milas and Söke district of Aydın province, and Lake Köyceğiz in Köyceğiz district. Three important rivers are the Çine Stream (Yatağan Stream passing through Yatağan), Esen Stream (Seki Stream passing through the town of Seki) and the Dalaman Stream between Ortaca and Dalaman, which is accepted as the border between these two districts. Muğla was founded on the foothills of Mount Asar, which is 670 m above sea level and has an interesting appearance as a flat rock mass. Muğla Plain is one of the bowl-shaped depressions formed by the subsequent karstisation of the depressions formed in the Neogene age on the Menteşe limestone plateau.



Administrative Structure:

Muğla was included in the metropolitan status with the Law No. 6360, which was adopted on 12/11/2012 and entered into force after being published in the Official Gazette dated 06/12/2012 and numbered 28489, and was restructured administratively and consisted of a total of 13 districts, Menteşe being the central district.

Districts of Muğla province: Bodrum, Dalaman, Datça, Fethiye, Kavaklıdere, Köyceğiz, Marmaris, Menteşe, Milas, Ortaca, Seydikemer, Ula and Yatağan.



Transport:

The important harbours of the province are in Bodrum, Marmaris, Fethiye and Güllük. There are also two airports in the province; Milas-Bodrum Airport and Dalaman Airport.

Inner city Muğla extends from Bodrum to Seydikemer and there is no problem in urban transport. It is possible to reach the bazaar from the old neighbourhoods without a vehicle. Only newly established neighbourhoods such as Köteklî, Yeniköy, TOKİ, Gülağzı, OSB, Menteşe and Akçaova and Karabağlar need city vehicles for transportation.

Highway: Muğla has developed road connections due to its proximity to world-famous tourism centres. Highways coming from big cities such as İstanbul, Ankara and İzmir and other parts of the country and reaching important tourism centres such as Marmaris, Fethiye and Bodrum pass through Muğla. D 320, D 400 and D 550 motorways start or end in Muğla. It is possible to reach other cities of Turkey from Muğla without a transfer. In addition, buses and minibuses are constantly travelling to its districts, especially in the summer season.



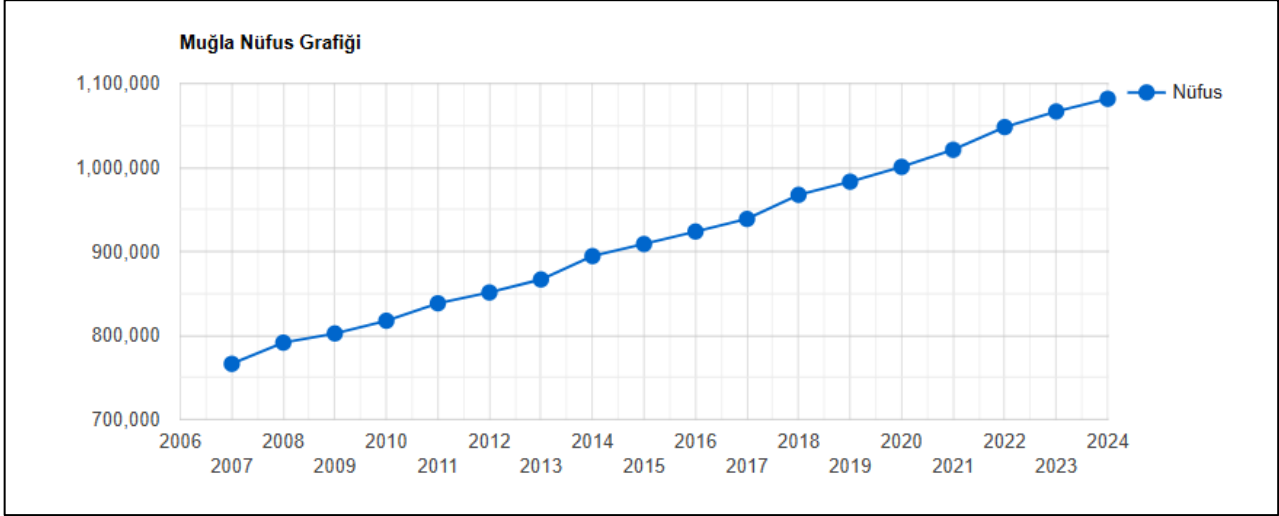
Climate and Vegetation:

Our region has the climate characteristics of the Mediterranean and Aegean regions. Summers are hot and dry, winters are mild and rainy. Spring is snowless and very variable and fall is short and winter-like. While it is possible to see snow on high hills in winter, snow almost never falls on the plain and coastal areas.

Ortaca has the typical vegetation of the Mediterranean climate zone. 74% of the land in the Muğla region is forests and heathlands, 15.8% is cultivated and planted areas, 5.6% is arable land and 4.6% is meadows and pastures. The trees that make up our forests are oak, sweetgum (log), sandal elm, sycamore, white oak, spruce, eucalyptus (sulfata), gum, heather, willow, poplar, laurel, maple, The coniferous trees are red pine and larch, the higher ones are myrtle, myrtle, oleander, myrtle, locust, carob and laurel, and the dwarf crops are thyme, sage, carob, licorice and chaste. These dwarf crops have an important place in the economy of our country. Ortaca is a touristic attraction in terms of its natural resources, tourism facilities and cultural values. Ortaca, which has two important tourism resorts such as Sarigerme and Dalyan, has an important position due to its location in the middle of the Fethiye-Marmaris and Muğla triangle and its proximity to Dalaman Airport. On the way from Dalyan canal to Iztuzu beach, Sarigerme Beach with its fine sand, clean sea and natural beauty, where rock tombs, pine forests, sunflower trees, Iztuzu beaches, which are the habitat of the endangered Caretta Caretta turtles, and ancient city ruins that have preserved their vitality for 5000 years, are important attraction values.

Population and Demographic Structure:

Muğla population increased by 15,131 compared to the previous year. According to 2023, the population of Muğla is 1,081,867. This population consists of 549,074 men and 532,793 women. In percentage terms: 50.75% male and 49.25% female.



Years	Total Population	Male Population	Female Population
2024	1,081,867	549,074	532,793
2023	1,066,736	541,870	524,866
2022	1,048,185	533,368	514,817
2021	1,021,141	517,961	503,180
2020	1,000,773	508,504	492,269
2019	983,142	500,602	482,540
2018	967,487	493,140	474,347
2017	938,751	478,950	459,801
2016	923,773	470,404	453,369
2015	908,877	463,411	445,466
2014	894,509	454,642	439,867
2013	866,665	441,531	425,134
2012	851,145	434,539	416,606
2011	838,324	428,114	410,210
2010	817,503	416,029	401,474
2009	802,381	410,089	392,292
2008	791,424	405,079	386,345
2007	766,156	392,403	373,753

(Source: TÜİK, Statistical Indicators, Address Based Population Registration System (ABPRS) Results)

Bodrum, Fethiye and Milas districts are among the districts with the highest population density, while Kavaklıdere and Datça districts have the lowest population density.

Yıl	İlçe	İlçe Nüfusu	Erkek Nüfusu	Kadın Nüfusu	Nüfus Yüzdesi
2024	Bodrum	203.035	103.947	99.088	% 18,77
2024	Fethiye	182.280	90.796	91.484	% 16,85
2024	Milas	150.520	76.222	74.298	% 13,91
2024	Menteşe	124.825	62.348	62.477	% 11,54
2024	Marmaris	96.589	50.126	46.463	% 8,93
2024	Seydikemer	65.861	34.607	31.254	% 6,09
2024	Ortaca	57.155	28.428	28.727	% 5,28
2024	Dalaman	51.088	26.817	24.271	% 4,72
2024	Yatağan	45.217	22.744	22.473	% 4,18
2024	Köyceğiz	41.205	20.700	20.505	% 3,81
2024	Ula	27.392	13.849	13.543	% 2,53
2024	Datça	25.866	13.007	12.859	% 2,39
2024	Kavaklıdere	10.834	5.483	5.351	% 1,00

Economy:

The main axes of Muğla's economy are tourism and agriculture. Apart from energy and mining facilities, there are no major industrial initiatives.

Tourism:

The tourism sector in Muğla, which is a tourism paradise with its world-famous destinations such as Bodrum, Marmaris and Fethiye; districts such as Datça, Köyceğiz, Milas, Seydikemer, which have now become international brands; distinguished tourism alternatives such as Dalyan, Ölüdeniz, Kayaköy, Akyaka, Saklıkent, Butterfly Valley, Sedir Island; nearly 1,500 km of coastline and hundreds of beaches, most of which have blue flags, provides employment opportunities for tens of thousands of people with over 3. With over 3,600 accommodation facilities, 400 of which have Tourism Management Certificates, a total bed capacity of over 260,000, and an average annual inflow of nearly 3.5 million foreign tourists, the tourism sector not only provides employment opportunities for tens of thousands of people, but also creates trade volume for other sectors with which it is in direct and indirect exchange, and generates significant foreign exchange revenues.

Agriculture:

Muğla province draws attention with the diversity of its agricultural products. It is one of the most important centers of beekeeping in the world. Especially Marmaris district is famous for its pine honey and is known as the "Capital of World Pine Honey Production". Our province provides 90% of the pine honey produced in our country. In our province, which ranks first in Turkey in the production of marine aquaculture, olive cultivation is also developed and ranks second in Turkey in the field of olives for oil. In Ortaca, Fethiye, Dalaman and Dalyan districts, citrus fruits (orange, lemon, tangerine, grapefruit) are widely cultivated.

Industry:

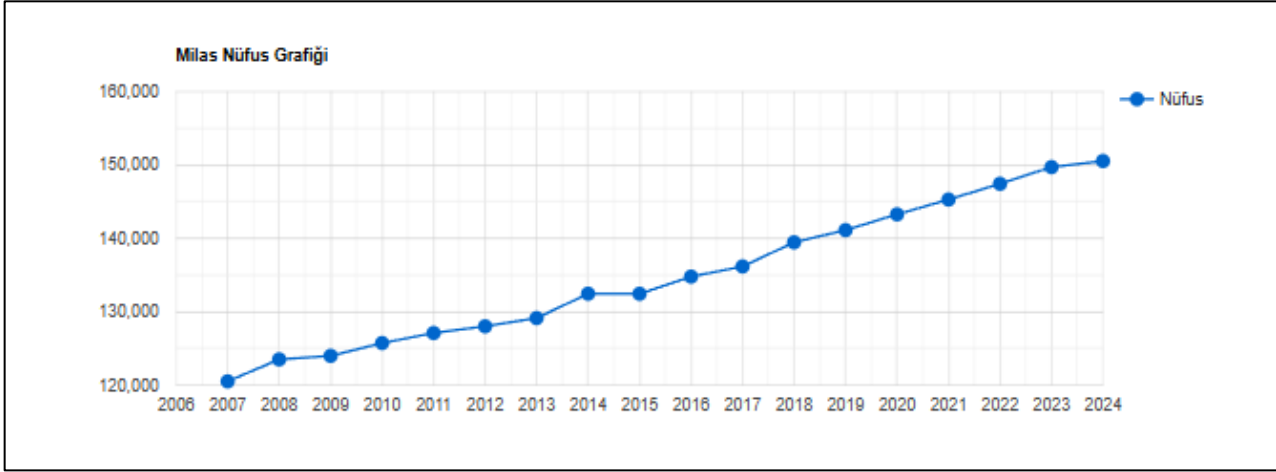
There is Yatağan Thermal Power Plant in Yatağan, Yeniköy Thermal Power Plant in Yeniköy and Kemerköy Thermal Power Plant in Kemerköy. The province has rich mineral deposits. In this sector, Yatağan lignite reserves and Fethiye chrome deposits can be counted among the first items. It also has important marble deposits.

4.2.2 Milas District

Milas is one of the 13 districts of Muğla. Milas is the second largest district of Muğla province in the southwest of Anatolia. It is between 27 degrees 30 minutes - 28 degrees 30 minutes east longitude and 37 degrees - 37 degrees 30 minutes north latitude. Its surface area is 235,224 hectares. In the north; Lake Bafa and the West Menteşe Mountains, including the Beşparmak Mountains and Çomakdağı, are located. To the east; Kurukümes Mountain, Akdağ and Marçalı Mountains rise. In the south; Gökova (Kerme) Gulf and Datça (Reşadiye) Peninsula on the opposite shore of the gulf. In the west, there is Gulluk (Mandalıya) Gulf and Bodrum Peninsula.

There are many settlements with a deep-rooted history in the district, especially the district centre, which was the capital of the Carian Civilisation and the Menteşe Principality, and Beçin, which was the fortified castle of Milas in many periods of history. With its orderly city centre, ancient ruins, monuments and houses of historical value, lively bazaar, and world-famous Milas carpets, Milas is a place with many interesting touristic features, but sometimes overlooked by travellers going to Bodrum. The backbone of the settlement of today's Milas is made up of Yörük-Turkmen.





Graph: Milas District Address Based Population Data Changes by Year

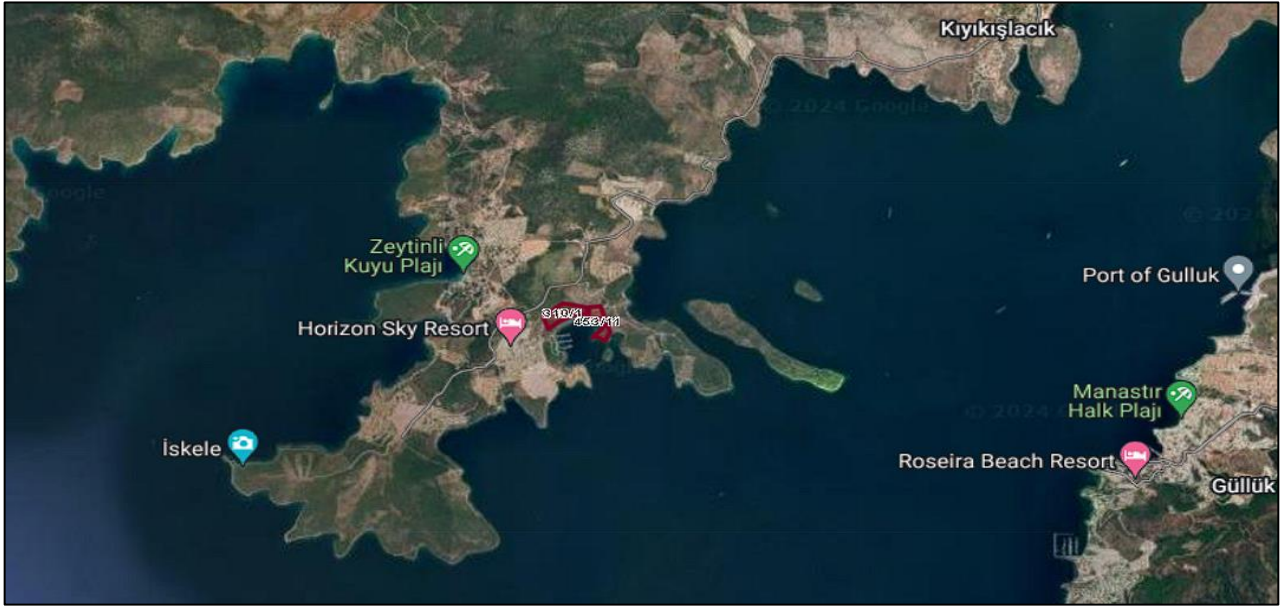
Milas is in the Mediterranean climate zone. Summers are hot and dry, winters are mild and rainy. During the winter months, snow rarely falls on the peaks of several high mountains. The average temperature in summer is between 32 - 34 degrees, sometimes even exceeding 40 degrees, so the heat is overwhelming. In winter, the average temperature is 12-14 degrees and it is rarely below 0 degrees. Precipitation intensifies in the winter months. Sometimes in May and June, forty-thousandth rains are seen. In Milas, mostly northerly and southerly winds are seen. In the summer, the black sea breeze and the mild winds cause the air to feel extremely hot, and in the winter it freezes in the frost. Among the southern winds, the breeze cools in summer and warms the air in winter; Iodos also warms the air in winter and brings rain. Transport in the district is provided by bus.

As in Turkey in general, the economy of the district is based on agriculture. In the district, where the majority of the people are engaged in agricultural activities, agriculture-based industry and trade occupy an important place. Olive cultivation takes the biggest share in this region. However, in today's conditions, olive fields are shrinking. The district is the centre of rich marble deposits. Marble deposits have greatly affected the trade related to marble. Business areas have developed. Although the industrial areas of the district are not large, the fact that the industrial areas remain within the district centre prevents its development.

4.3 THE LOCATION AND NEAR SURROUNDING FEATURES OF THE REAL ESTATES

The immovables subject to valuation are located within the borders of Kıyıkışlacık Neighbourhood, Milas District, Muğla Province.

For access to the immovables subject to valuation, proceed in the south direction on the unnamed cadastral road where Port İlasos Marina is located, which is one of the main arteries of the region, continue to proceed along the unnamed cadastral road, pass to the unnamed cadastral road on the right arm, after proceeding approximately 150 m on the cadastral road, 310 block 1 parcel is located in the north-west direction. 453 block 11 parcel is located on the eastern front of 310 block 1 parcel. The region where the immovables are located has one of the rare views of Milas District, the natural structure of the region is intact and the construction is very little. In the region; Port İlasos Marina, İlasos İlyas Camping, Patili Holiday, Tokatbasibüyük Island, Küçükada, Ziraat Island, there are many immovables with natural architecture.



DISTANT ENVIROMENT of REAL ESTATES



LOCATION of REAL ESTATES

4.4 STRUCTURAL / PHYSICAL CHARACTERISTICS OF THE PROPERTIES

Characteristics of the Main Immovables:

Block 310 Parcel 1:

The immovable property with the title 'Land', which is the subject of valuation and has a surface area of 52,021.06 sqm, is geometrically trapezoidal in shape and has a sloping and hilly topography. The subject immovable has approximately 250 m frontage to the unopened cadastral road on the northeast front, approximately 65 m frontage to the unopened cadastral road on the east front, approximately 230 m frontage to the unopened cadastral road on the northwest front and 105 m frontage to the unopened cadastral road on the west front. In the current situation, there is a stabilised road on the parcel and there is no structure.

There is a New Building Licence dated 27/03/2024 and numbered 2024/133 on the immovable subject to valuation, and the said licence was issued for Apart Hotel and Outbuilding Structure of 62,123.40 sqm and Retaining Building Licence dated 27/03/2024 and numbered 2024/133-1 was issued for Outbuilding Structure of 11,827.32 sqm. In the interview made at Milas Municipality Directorate of Zoning and Urbanisation, there is an architectural project dated 12/03/2024 on the parcel. The project in question is designed for 48 apart hotel blocks.

PARCEL CHARACTERISTICS	
Block / parcel no	310 / 1
Surface Area (sqm)	52,021.06 sqm
Geometric shape of the land	Trapezoid
Is there a cadastral or zoning road frontage?	Yes
Road frontage (m)	Cadastral roads: approx: 250m, 230m, 105m, 65m
Slope - Topographic Structure	Sloping
Land Structure	Rugged
Are there infrastructure services?	Partially
Is there a power transmission over or near the land?	None
Are there any buildings on the land?	None
Is there any construction in the neighbourhood?	Yes
Is it in a zoned area?	Yes
Has a 1/1000 Implementation Development Plan been made?	Yes
Is there a requirement for unification or subdivision?	None
Is there a minimum parcel size requirement?	None
Is there a minimum facade requirement?	None
Does it have signage and advertising capability?	Yes

Block 453 Parcel 11:

The immovable property with the qualification of 'Olive Grove', which has a surface area of 31,603.53 sqm, with 453 block 11 parcel numbered, is geometrically amorphous and has a sloping and hilly topography. The subject immovable has a frontage of approximately 75 m to the unopened cadastral road on the west side and is surrounded by neighbouring parcels from other directions. As of the valuation day, there are various number of trees of different species on the immovable.

PARCEL CHARACTERISTICS	
Block / parcel no	453 / 11
Surface Area (sqm)	31,603.53 sqm
Geometric shape of the land	Trapezoid
Is there a cadastral or zoning road frontage?	Yes
Road frontage (m)	Unopened cadastral road: 75 m
Slope - Topographic Structure	Sloping
Land Structure	Rugged
Are there infrastructure services?	Partially
Is there a power transmission over or near the land?	None
Are there any buildings on the land?	None
Is there any construction in the neighbourhood?	Yes
Is it in a zoned area?	None
Has a 1/1000 Implementation Development Plan been made?	None
Is there a requirement for unification or subdivision?	None
Is there a minimum parcel size requirement?	None
Is there a minimum facade requirement?	None
Does it have signage and advertising capability?	Yes

Positive and Negative Factors;

POSITIVE FEATURES	NEGATIVE FEATURES
310 block 1 parcel has a building licence	453 block 11 parcel is an olive grove
Located close to the bay	Partially difficult access to the region
Location close to the yacht harbour	Location far away from the construction
310 block 1 parcel is located within the borders of 1/1000 scale Implementation Development Plan	

4.5. SWOT ANALYSIS

POSITIVE FEATURES		NEGATIVE FEATURES		
STRONG SIDES	<ul style="list-style-type: none"> • 310 block 1 parcel has a building licence • Located close to the bay • Location close to the yacht harbour • 310 block 1 parcel is located within the boundaries of 1/1000 scale Implementation Development Plan • Being located in one of the important touristic regions of Muğla Province 	WEAK SIDES	<ul style="list-style-type: none"> • 453 block 11 parcel is an olive grove • Partially difficult access to the region • The immovables have a sloping and hilly topography 	INTERNAL FACTORS
				EXTERNAL FACTORS
OPPORTUNITIES	<ul style="list-style-type: none"> • Being located in a developing region 	THREATS	<ul style="list-style-type: none"> • Location far away from the construction 	EXTERNAL FACTORS

5. LEGAL PROCESS ANALYSIS OF THE REAL ESTATES

5.1 CURRENT ZONING INFORMATION ABOUT THE REAL ESTATES

CURRENT ZONING STATUS OF THE IMMOVABLES			
Plan Type	1/1000 scaled Implementation Development Plan	Legend	Partly Tourism Facility Area, Partly Daily Use Facility Area, Forest Area
Construction Regulations	-	H max	15.50 m (Tourism Facility Area)
BCR	-	FAR	0.90 (Tourism Facility Area)
Setback Distance	Front: -	Sides: -	Back: -
Other	<p>Milas Municipality Zoning and Urbanisation Directorate Archive;</p> <p>Within the scope of the 1/1000 scale Implementation Development Plan Amendment plan with the decision dated 05/05/2011 and numbered 29, the immovable property numbered 310 block 1 parcel has the construction conditions of E: 0.90 Hmax: 15.50 m in the Partly Tourism Facility Area, Partly Daily Use Facility Area legant.</p> <p>Approximately 22,000.00 sqm of the immovable is located in the Day Use Facility Area and 30,021.05 sqm of the immovable is located in the Tourism Facility Area.</p> <p>* The parcel is abandoned to the road and the road abandonment application has not been made in the current situation.</p> <p>453 block 11 parcel remains in the 'Forest Area' legend within the scope of the 1/25,000 scale Muğla Environmental Plan.</p>		

5.2 ZONING PLAN CHANGES AND EXPROPRIATION PROCEDURES

During the examinations made in Milas Municipality Zoning and Urbanisation Directorate, it has been learned that there has been no zoning plan change affecting the immovable subject to the report within the last 3 years and no expropriation decision taken for the immovable.

5.3 LEGAL DOCUMENT (FILE, LICENSE, PROJECT, ETC.) REVIEWS FOR IMMOVABLE PROPERTIES

In accordance with the relevant legislation, all necessary permits for the project carried out on the parcel have been obtained and all documents legally required for the project are fully and accurately available.

According to the researches made in the Milas Municipality Zoning and Urbanisation Directorate Archive;

There is a Building Licence dated 27/03/2024, numbered 2024/133 on 310 block 1 parcel, and the said licence was issued for Apart Hotel and Outbuilding Structure of 62,123.40 sqm and Retaining Building Licence dated 27/03/2024, numbered 2024/133-1 was issued for Outbuilding Structure of 11,827.32 sqm. In the interview made at Milas Municipality Directorate of Zoning and Urbanisation, there is an architectural project dated 12/03/2024 on the parcel. The project in question is designed for 48 apart hotel blocks. Block 453, parcel 1 is an olive grove and there is no construction.

It has been informed that the EIA application submitted to the Ministry of Environment, Urbanisation and Climate Change on 17/01/2024 for the project planned to be built on 310 block 1 parcel among the immovables has received a 'Positive Environmental Impact Assessment' decision. The document sent to us by the customer is attached.

No negative decision was found in the zoning archive file transmitted to us in digital format.

5.3.1 Legal and Current Situation Analysis of Immovables

There is a Building Licence dated 27/03/2024 and numbered 2024/133 on 310 block 1 parcel, and the said licence was issued for Apart Hotel and Outbuilding Structure of 62,123.40 sqm and Retaining Building Licence dated 27/03/2024 and numbered 2024/133-1 was issued for Outbuilding Structure of 11,827.32 sqm. In the interview made at Milas Municipality Zoning and Urbanisation Directorate, there is an architectural project dated 12/03/2024 on the parcel. The project in question is designed for 48 apart hotel blocks. As of the valuation day, there is no construction on the parcel. There are olive trees on the parcel. Block 453, parcel 11 is an olive grove and trees on the parcel.

5.3.2 Information On Whether There Are Any Changes In The Buildings That Require A New Licence To Be Obtained Within The Scope Of Article 21 Of The Zoning Law No. 3194

According to Article 21 of the Zoning Law No. 3194, there is no situation that requires a new licence.

5.3.3 Information Building Inspection Organisation and Transactions

There is no construction on the immovables subject to valuation and they are not subject to building supervision in accordance with Article 11 of the 'Law on Building Supervision' dated 29/06/2001 and numbered 4708.

5.3.4 Analysis of the Legal Status of Real Estate and Related Rights

No negative decision was found in the zoning archive file transmitted to us in digital environment.

5.3.5 Explanation that the Detailed Information and Plans Regarding the Project and the Value in question are entirely related to the Existing Project, and that the value to be found in case of the implementation of a different project may be different

This valuation report has not been prepared for project appraisal.

5.3.6 Information Regarding the Last 3 Valuations Prepared by Our Company for the Immovables Subject to Valuation

Our institution previously prepared valuation reports dated July 3, 2024, SM-24-SPK-025, and January 6, 2025, SM-24-SPK-052, for the property in question.

Report No	Date	Value of the Immovable (TRY)	Experts Signing the Report
SM-24-SPK-052	06/01/2025	2,095,900,000,-TRY	Kübra EKİCİ Appraisal Expertise Assistant (SPK Licence No: 918464)
			Merve GÜNEŞ Appraiser (SPK Licence No:409249)
			Mehmet ÖZTÜRK Responsible Appraiser (SPK Licence No:401187)
SM-24-SPK-025	03/07/2024	1,762,900,000,-TRY	Kübra EKİCİ Appraisal Expertise Assistant (SPK Licence No: 918464)
			Merve GÜNEŞ Appraiser (SPK Licence No:409249)
			Mehmet ÖZTÜRK Responsible Appraiser (SPK Licence No:401187)

5.3.7 Information on the Energy Efficiency Certificate of the Property, If Any

There is no energy identity certificate for the immovables subject to valuation.

5.3.8 If The Subject Of The Appraisal Is Land Or Land, Information On Whether There Is Any Disposition For The Development Of A Project On It Even Though Five Years Have Passed Since Its Purchase

Among the immovables subject to valuation, 310 block 1 parcel is 'LAND' and 453 block 11 parcel is 'OLIVE PLOT'.

5.3.9 If the Subject of Valuation is Surface Right or Timeshare, Information on Whether There Are Any Restrictions on the Transferability of Surface Right and Timeshare Rights, Except Those Arising Directly from the Provisions of the Law Specific to Contracts

The immovables subject to valuation are out of this scope.

5.3.10 Opinion On Whether There Is Any Obstacle To The 'Transfer / Purchase / Sale' Of The Valued Real Estate, Real Estate Project Or Rights And Benefits Related To Real Estate Within The Framework Of Capital Markets Legislation

As a result of the encumbrance examination and legal document examinations made for the immovables subject to valuation; there is no obstacle to transfer and purchase and sale within the framework of Capital Market Legislation.

6. ANALYSIS RELATED TO THE REAL ESTATES SUBJECT TO APPRAISAL

6.1 CURRENT ECONOMIC CONDITIONS AND PROPERTY MARKET ANALYSIS

6.1.1 Global Economy

Global growth is expected to remain steady at 2.7% in 2025-26. However, the global economy appears to be settling into a low growth rate that will be insufficient to promote sustainable economic development, amid increased policy uncertainty and negative trade policy shifts, geopolitical tensions, persistent inflation, and the possibility of more headwinds from climate-related natural disasters. In this context, emerging market and developing economies (EMDE), which account for 60 percent of global growth, are poised to enter the second quarter of the twenty-first century on a trajectory that implies per capita incomes will catch up to developed economy living standards at a significantly slower pace than previously experienced. Without course corrections, it is unlikely that most low-income countries will transition to middle-income status by mid-century. Policy action is needed at both the global and national levels to foster a more favorable external environment, enhance macroeconomic stability, reduce structural constraints, address the impacts of climate change, and thereby accelerate long-term growth and development.

Global Outlook. Global growth is stabilizing as inflation moves closer to targets and monetary easing supports activity in both advanced economies and emerging market and developing economies (EMDE). This should lead to broad-based, moderate global expansion of 2.7 percent per year as a trade and investment firm between 2025 and 2026. However, growth expectations appear insufficient to offset the damage inflicted on the global economy by several consecutive years of adverse shocks and are having harmful consequences, particularly in the most vulnerable countries. From a longer-term perspective, catching up to advanced economy income levels in EMDE has steadily weakened in the first quarter of the twenty-first century. Increasing policy uncertainty and adverse trade policy shifts represent the key downside risks to the outlook. Other risks include rising conflicts and geopolitical tensions, high inflation, more extreme weather events linked to climate change, and weaker growth in major economies. On the upside, faster progress in tackling inflation and stronger demand in key economies could lead to higher-than-expected global activity. The weak growth outlook and multiple headwinds underscore the need for decisive policy action. To protect trade, address debt vulnerabilities, and tackle climate change. National policymakers must steadfastly maintain price stability, increase tax revenues, and rationalize expenditures to ensure fiscal sustainability and finance necessary investments. Furthermore, interventions that reduce the impact of conflicts, increase human capital, support labor force participation, and combat food insecurity will be critical to boosting longer-term growth and putting development goals back on track. Regional outlook. Amid increasing trade restrictive measures and a slowing global growth environment, EMDE regions face divergent growth prospects this year. Growth is expected to be moderate in Europe and Central Asia due to weak domestic demand in China and slowdowns in some major economies following last year's strong growth. In contrast, Latin America and the Caribbean, the Middle East and North Africa, South Asia, and Sub-Saharan Africa are expected to see a recovery, partly supported by strong domestic demand. Growth is expected to strengthen in most regions in 2026. The year 2025 will mark the end of the first quarter of the twenty-first century – a good time to review the performance of emerging and developing economies since 2000 and assess their prospects. This edition of the Global Economic Outlook report consists of two analytical sections, presenting a quarter-century report card. One section provides insights into the prospects and challenges facing middle-income, emerging, and developing economies. They account for 45% of this trend, which is driven by strong collective growth in the three largest EMDE economies (China, India, and Brazil, or EM3). Collectively, EMDE economies have contributed approximately 60% of annual global growth since 2000, doubling their share from the 1990s on average. Their rise, particularly in the first decade of the century, was supported by rapid global trade and financial integration. Interdependence among these economies has also increased significantly. Today, about half of goods exports

from EMDE economies go to other EMDE economies, compared to one-quarter in 2000. As cross-border linkages strengthened, business cycles among EMDE economies and between EMDE economies and advanced economies became more synchronized, giving rise to a distinct EMDE business cycle. Cross-border business cycle spillovers from EM3 to other EMEs are quite large, amounting to about half the size of spillovers from the largest advanced economies (the United States, the euro area, and Japan). Nevertheless, EMEs face a series of headwinds at the start of the second quarter of the century. Progress in implementing structural reforms has stalled in most of these economies. Globally, protectionist measures and geopolitical fragilities have increased sharply. High debt burdens, demographic shifts, and the rising costs of climate change are weighing on economic prospects. A successful policy approach aimed at accelerating growth and development should focus on increasing investment and productivity, navigating a challenging external environment, and strengthening macroeconomic stability. Declining Graduation Expectations: Low-Income Countries in the Twenty-First Century. XVIII Rapid growth, supported by internal reforms and a benign global environment, allowed many low-income countries (LICs) to reach middle-income status in the first decade of the twenty-first century. Since then, the rate at which LICs transition to middle-income status has slowed significantly. The outlook for today's LICs appears much more challenging. In recent years, per capita growth has been anemic amid rising levels of conflict and fragility and adverse global developments. Across a wide range of development metrics, today's LICs lag behind where LICs that have since become middle-income stood in 2000. They are also more vulnerable.

Global growth is stabilizing as inflation moves closer to targets and monetary easing supports activity in both advanced economies and emerging market and developing economies (EMDE). This should lead to broad-based, moderate global expansion of 2.7 percent per year as a trade and investment firm between 2025 and 2026. However, growth expectations appear insufficient to offset the damage inflicted on the global economy by several consecutive years of adverse shocks and are having harmful consequences, particularly in the most vulnerable countries. From a longer-term perspective, catching up to advanced economy income levels in EMDE has steadily weakened in the first quarter of the twenty-first century. Increasing policy uncertainty and negative trade policy shifts represent the key downside risks to the outlook. Other risks include rising conflicts and geopolitical tensions, high inflation, more extreme weather events linked to climate change, and weaker growth in major economies. On the upside, faster progress in fighting inflation and stronger demand in key economies could lead to more robust global activity than expected. The weak growth outlook and multiple headwinds underscore the need for decisive policy action. Global policy efforts are needed to protect trade, address debt vulnerabilities, and combat climate change. National policymakers should steadfastly maintain price stability, increase tax revenues, and rationalize spending to ensure fiscal sustainability and finance needed investments. Furthermore, interventions that reduce the impact of conflicts, increase human capital, support labor force participation, and combat food insecurity will be critical to boosting longer-term growth and putting development goals back on track.

TABLE 1.1 Real GDP¹

(Percent change from previous year unless indicated otherwise)

Percentage-point differences
from June 2024 projections

	2022	2023	2024e	2025f	2026f	2024e	2025f	2026f
World	3.2	2.7	2.7	2.7	2.7	0.1	0.0	0.0
Advanced economies	2.8	1.7	1.7	1.7	1.8	0.2	0.0	0.0
United States	2.5	2.9	2.8	2.3	2.0	0.3	0.5	0.2
Euro area	3.5	0.4	0.7	1.0	1.2	0.0	-0.4	-0.1
Japan	0.9	1.5	0.0	1.2	0.9	-0.7	0.2	0.0
Emerging market and developing economies	3.7	4.2	4.1	4.1	4.0	0.1	0.1	0.1
East Asia and Pacific	3.4	5.1	4.9	4.6	4.1	0.1	0.4	0.0
China	3.0	5.2	4.9	4.5	4.0	0.1	0.4	0.0
Indonesia	5.3	5.0	5.0	5.1	5.1	0.0	0.0	0.0
Thailand	2.5	1.9	2.6	2.9	2.7	0.2	0.1	-0.2
Europe and Central Asia	1.6	3.4	3.2	2.5	2.7	0.2	-0.4	-0.1
Russian Federation	-1.2	3.6	3.4	1.6	1.1	0.5	0.2	0.0
Türkiye	5.5	5.1	3.2	2.6	3.8	0.2	-1.0	-0.5
Poland	5.3	0.1	3.0	3.4	3.2	0.0	0.0	0.0
Latin America and the Caribbean	4.0	2.3	2.2	2.5	2.6	0.4	-0.2	0.0
Brazil	3.0	2.9	3.2	2.2	2.3	1.2	0.0	0.3
Mexico	3.7	3.3	1.7	1.5	1.6	-0.6	-0.6	-0.4
Argentina	5.3	-1.6	-2.8	5.0	4.7	0.7	0.0	0.2
Middle East and North Africa	5.4	1.7	1.8	3.4	4.1	-1.0	-0.8	0.5
Saudi Arabia	7.5	-0.8	1.1	3.4	5.4	-1.4	-2.5	2.2
Iran, Islamic Rep. ²	3.8	5.0	3.0	2.7	2.2	-0.2	0.0	-0.2
Egypt, Arab Rep. ²	6.6	3.8	2.4	3.5	4.2	-0.4	-0.7	-0.4
South Asia	5.8	6.6	6.0	6.2	6.2	-0.2	0.0	0.0
India ²	7.0	8.2	6.5	6.7	6.7	-0.1	0.0	-0.1
Bangladesh ²	7.1	5.8	5.0	4.1	5.4	-0.6	-1.6	-0.5
Pakistan ²	6.2	-0.2	2.5	2.8	3.2	0.7	0.5	0.5
Sub-Saharan Africa	3.8	2.9	3.2	4.1	4.3	-0.3	0.2	0.3
Nigeria	3.3	2.9	3.3	3.5	3.7	0.0	0.0	0.0
South Africa	1.9	0.7	0.8	1.8	1.9	-0.4	0.5	0.4
Angola	3.0	1.0	3.2	2.9	2.9	0.3	0.3	0.5
Memorandum items:								
Real GDP¹								
High-income countries	2.9	1.7	1.7	1.8	1.9	0.0	-0.1	0.0
Middle-income countries	3.7	4.6	4.3	4.3	4.1	0.1	0.2	0.0
Low-income countries	5.1	3.0	3.6	5.7	5.9	-1.4	0.4	0.4
EMDEs excluding China	4.2	3.5	3.5	3.8	3.9	0.0	-0.2	0.0
Commodity-exporting EMDEs	3.3	2.6	2.8	3.2	3.4	0.0	-0.2	0.2
Commodity-importing EMDEs	3.9	5.0	4.7	4.5	4.2	0.0	0.2	-0.1
Commodity-importing EMDEs excluding China	5.3	4.6	4.3	4.4	4.6	-0.1	-0.2	-0.1
EM7	3.3	5.1	4.6	4.2	3.9	0.1	0.2	-0.1
World (PPP weights) ³	3.4	3.2	3.2	3.2	3.2	0.1	0.0	0.0
World trade volume⁴	5.9	0.8	2.7	3.1	3.2	0.2	-0.3	-0.2
Commodity prices⁵								
WBG commodity price index	142.5	108.0	104.5	98.5	96.7	-1.5	-3.6	-4.8
Energy index	152.6	106.9	100.8	93.6	91.7	-3.2	-6.4	-7.3
Oil (US\$ per barrel)	99.8	82.6	80.0	72.0	71.0	-4.0	-7.0	-7.1
Non-energy index	122.1	110.2	112.1	108.5	107.0	2.0	2.1	0.4

Source: World Bank.

Note: e = estimate; f = forecast. EM7 = Brazil, China, India, Indonesia, Mexico, the Russian Federation, and Türkiye. WBG = World Bank Group. World Bank forecasts are frequently updated based on new information. Consequently, projections presented here may differ from those contained in other World Bank documents, even if basic assessments of countries' prospects do not differ at any given date. For the definition of EMDEs, developing countries, commodity exporters, and commodity importers, please refer to table 1.2. The World Bank is currently not publishing economic output, income, or growth data for Turkmenistan and República Bolivariana de Venezuela owing to lack of reliable data of adequate quality. Turkmenistan and República Bolivariana de Venezuela are excluded from cross-country macroeconomic aggregates.

1. Headline aggregate growth rates are calculated using GDP weights at average 2010-19 prices and market exchange rates.

2. GDP growth rates are on a fiscal year (FY) basis. Aggregates that include these countries are calculated using data compiled on a calendar year basis. For India and the Islamic Republic of Iran, the column for 2022 refers to FY2022/23. For Bangladesh, the Arab Republic of Egypt, and Pakistan, the column for 2022 refers to FY2021/22. Pakistan's growth rates are based on GDP at factor cost.

3. World growth rates are calculated using average 2010-19 purchasing power parity (PPP) weights, which attribute a greater share of global GDP to emerging market and developing economies (EMDEs) than market exchange rates.

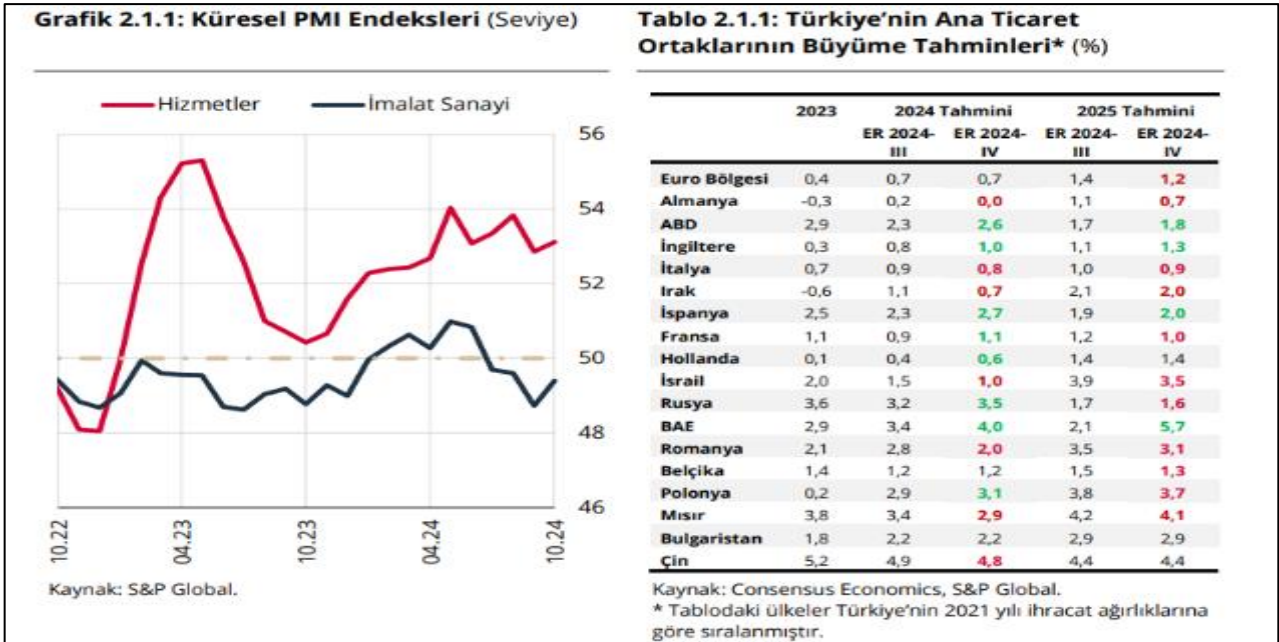
4. World trade volume of goods and nonfactor services.

5. Indexes are expressed in nominal U.S. dollars (2010 = 100). Oil refers to the Brent crude oil benchmark. For weights and composition of indexes, see <https://worldbank.org/commodities>.

* Source: Global Economic Outlook Report

2025 Countries' Economic Outlook Table

Leading indicators for global economic activity point to a continued weak performance in the manufacturing sector and the service sector remaining the main driver of economic growth. The global manufacturing PMI index has continued its weak performance below the threshold value. Although the services sector PMI index declined compared to the previous Inflation Report period, it remained above the threshold value (Chart 2.1.1). Growth forecasts for Turkey's trading partners vary according to the extent to which they are affected by geopolitical developments and inflation-monetary policy expectations. Compared to the previous Inflation Report period, the 2024 growth outlook for the developed country group has become more positive, while the outlook for the Eastern Europe and Middle East group has deteriorated (Table 2.1.1). The US is showing stronger growth prospects compared to other developed economies. On the other hand, China's 2024 growth forecast has been revised down slightly due to its relatively weak performance in the second quarter and the fact that the announced broad monetary and fiscal expansion fell short of expectations. Furthermore, China's annual growth has declined to its lowest level in the last eighteen months in the third quarter. In this context, Turkey's global growth index, weighted by the export shares of its foreign trade partners, is expected to increase by 2.0 percent in 2024, unchanged from the previous Inflation Report period. On the other hand, while the 2.4 percent global growth expectation for 2025 has been maintained, significant differences between countries are noteworthy. These growth forecasts have been revised downward for the Eurozone and upward for the US, the UK, and the United Arab Emirates, while remaining unchanged for China. When actual outcomes, forecasts, and leading indicators are considered together, it is assessed that downside risks to the overall global growth outlook have increased compared to the previous Inflation Report period.



*Kaynak: Consensus Economics, S&P Global.

Inflation Charts

The global growth outlook and composition, geopolitical risks, financial conditions, and supply-side factors continue to be decisive for commodity prices. Excluding energy, which showed a downward trend in the summer months, commodity prices have seen widespread increases compared to the previous Inflation Report period. On the other hand, the volatile trend in oil prices is noteworthy. The Russia-Ukraine war and ongoing geopolitical tensions in the Middle East, along with decisions by Organization of the Petroleum Exporting Countries (OPEC+) member countries to cut production, are causing upward pressure on oil prices, while weak demand is causing downward pressure. Geopolitical tensions are also causing fluctuations in natural gas prices. However, the Eurozone growth outlook, mild weather conditions, and high natural gas stocks due to increased liquefied natural gas (LNG) imports have had a downward effect on prices indicative for Europe, and natural gas prices have decreased by 2.8 percent compared to the previous Inflation Report period. On the other hand, the stimulus measures announced by China to alleviate deflation concerns and achieve its growth target have significantly increased industrial commodity prices compared to the previous Inflation Report period. Agricultural commodity prices have also risen significantly compared to the previous Inflation Report period due to weather conditions (Table 2.1.2).

Tablo 2.1.2: Emtia Fiyat Gelişmeleri (%)

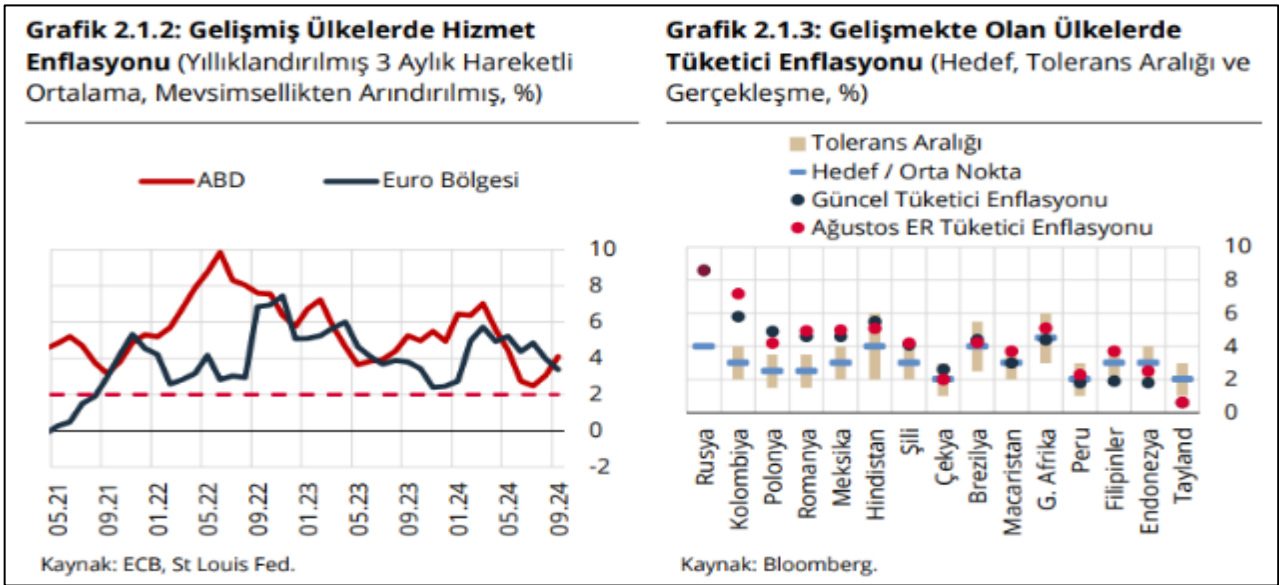
	Temmuz 2024	Ağustos 2024	Eylül 2024	Ekim 2024	Yıllık	Bir Önceki Rapor Dönemine Göre*
Emtia Ana Endeksi	-1,4	-4,8	-2,6	3,5	-7,5	-0,9
Enerji	0,4	-6,6	-6,9	3,8	-16,5	-7,0
Tarımsal Emtia	-7,0	-3,1	5,1	1,2	-7,6	4,5
Endüstriyel Metal	-3,8	-2,5	2,9	4,3	16,3	10,5
Değerli Metal	3,4	2,5	3,7	4,5	40,7	12,1
Enerji Hariç	-3,7	-2,3	3,2	3,0	6,5	7,6
Brent Petrol	3,3	-5,2	-8,1	1,8	-16,9	-8,0
Doğal Gaz (ABD)	-21,2	-6,0	14,9	7,6	-18,2	25,2
Doğal Gaz (Avrupa)	-5,6	18,0	-5,7	11,4	-14,1	-2,8
Kömür	1,1	7,8	-3,9	3,8	4,2	-1,1
Alüminyum	-5,8	0,1	4,5	5,6	18,4	15,8
Bakır	-3,0	-5,9	3,1	4,5	22,7	10,4
Demir	1,2	-8,3	-6,8	14,1	-10,6	2,2
Buğday	-9,0	-3,1	7,8	2,9	2,2	5,7
Soya	-4,6	-12,0	2,8	-1,0	-21,9	-2,7
Pirinç	-11,3	-5,8	2,1	-1,5	-5,6	-1,1
Mısır	-9,4	-5,5	6,1	4,2	-14,8	9,3
Pamuk	-4,4	-1,0	4,1	1,2	-15,5	6,7
Şeker	1,0	-4,8	12,0	8,4	-16,9	18,8

Kaynak: Bloomberg.

* 1 Kasım 2024 ile 8 Ağustos 2024 tarihlerinde oluşan fiyatların yüzde değişimini göstermektedir.

Source: Inflation Report 2024-IV

As the global disinflation process continues, inertia in service inflation is observed to persist despite showing signs of decline. Geopolitical developments and fluctuations in commodity prices continue to pose significant risks to the disinflation process, while moderate supply conditions and tight monetary policies continue to support the decline in inflation on a global scale. It is noteworthy that wage pressures have weakened as the supply-demand balance in labor markets continues to normalize, and price increases across the service sector are more moderate compared to the previous Inflation Report period (Spotlight 2.1). Data for the last two months show a slight increase in the underlying trend of US services inflation, moving away from levels consistent with the target. However, this development, driven by increases in health and transportation services in September that are considered one-off, has not led to a significant deterioration in the overall inflation outlook and inflation expectations in the US. In the Eurozone, service price increases have continued to decline significantly (Figure 2.1.2). On the other hand, despite inflation remaining outside the tolerance range in some Eastern European and Latin American countries and limited increases in annual inflation being observed in some countries, inflation rates in developing countries overall have shown a trend of converging more closely to targets compared to the previous Inflation Report period (Figure 2.1.3).



Source: Inflation Report 2024-IV

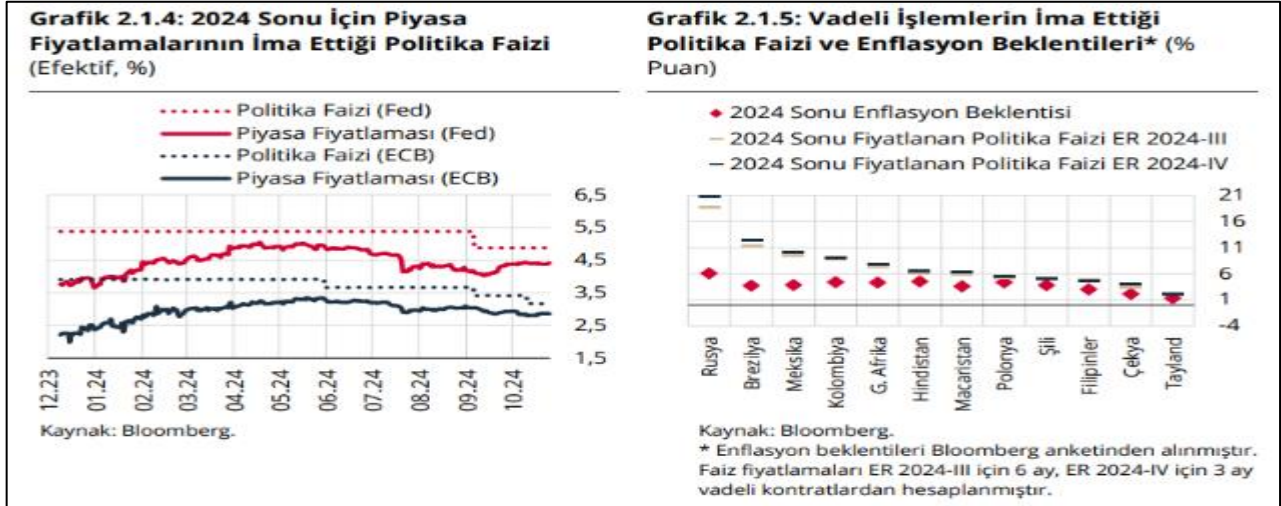
With the continued decline in inflation, central banks in advanced economies have entered a rate-cutting cycle, and market pricing suggests that rate cuts are expected to continue. The U.S. Federal Reserve (Fed) initiated its easing cycle with a 50 basis point rate cut at its September meeting, while the median policy rate projections of Fed members were revised to signal further rate cuts for 2024 and 2025 compared to July (Box 2.1). In its communication, the Fed indicated that additional rate cuts could be implemented in the remaining meetings of the year, depending on incoming data. The recent resilience of the labor market has strengthened expectations that the easing cycle will proceed in a more cautious manner.

The European Central Bank (ECB) continued its rate cuts with a 25 basis point reduction at its October meeting and signaled that further cuts could be delivered by year-end, depending on developments in inflation and economic activity. As of November 6, the additional rate cuts priced in until year-end amount to 46 basis points for the Fed and 30 basis points for the ECB (Chart 2.1.4).

During the current Inflation Report period, the central banks of Canada and Denmark reduced policy rates by 25 basis points each, while Sweden cut rates by 50 basis points. The central banks of South Korea (25 basis points) and New Zealand (a total of 75 basis points across two meetings) took their first easing steps. On the other hand, the Bank of Japan, which raised its policy rate by 15 basis points in July, communicated that it would spread any additional rate hikes over a longer period.

In emerging market economies, central banks have maintained a cautious stance in their easing cycles due to the slower improvement in the inflation outlook. During the current Inflation Report period, the central banks of Indonesia, South Africa, Romania, and Thailand initiated rate cuts with 25 basis points each, while the Philippines started its easing cycle with a total of 50 basis points across two meetings. Meanwhile, the central banks of Peru (50 basis points), Mexico (50 basis points), Colombia (100 basis points), Czechia (25 basis points), Chile (50 basis points), and Hungary (25 basis points) continued to lower their policy rates. The Central Bank of Brazil, which revised its inflation forecasts upward, raised its policy rate by 25 basis points, while the Central Bank of Russia continued tightening with a 300 basis point rate hike. China, in an effort to alleviate deflation concerns and achieve its 5 percent growth target, announced expansionary measures on both the monetary and fiscal fronts.

Looking ahead, rate cuts are expected to continue in both advanced and emerging economies in line with the decline in inflation. However, considering the level and persistence of inflation as well as heightened geopolitical risks stemming from the Middle East, easing cycles are expected to proceed in a manner that preserves monetary tightness and ensures the continuation of disinflation. Compared to the previous Inflation Report period, market pricing indicates slightly higher year-end 2024 policy rate levels in many emerging market economies. Moreover, policy rates implied by futures contracts and inflation expectations suggest that interest rates in emerging economies will continue to be set above inflation rates (Chart 2.1.5).



Source: Inflation Report 2024-IV

Global Economic Outlook: Economic, geopolitical, and social transformations on a global scale are generating differentiated effects across regions and countries, depending on structural dynamics and the priority issues shaping the macroeconomic agenda. For instance, in the United States, interest rate cuts following concerns over employment conditions and the post-election trajectory of trade have become key topics of focus. In Europe, demographic challenges, geopolitical tensions, and the erosion of competitiveness in industry and technology—amid the lingering effects of the energy crisis—are being widely debated.

China, the leading economy in Asia, is facing slowing growth and export challenges despite efforts to stimulate domestic demand. While the government continues to implement infrastructure investments and supportive policy measures, problems originating in the real estate sector are constraining economic expansion. Other major Asian economies, affected by the weakening in global trade, are intensifying their search for stability through measures such as increasing technology investments and expanding domestic markets. In this context, it is important to summarize recent developments in the United States, Europe, and leading Asian markets within their regional and national frameworks, and to identify the key agenda items shaping the outlook for 2025.

6.1.2 Turkish Economy - Macro Indicators

In the Turkish economy, which slowed in 2024, this trend continued into the first quarter of 2025. The rebalancing between domestic and external demand observed during the first three quarters of 2024 came to a halt in the final quarter of the year. In the first quarter of 2025, growth was driven by domestic demand, while net external demand made a negative contribution. Annualized GDP in U.S. dollar terms reached 1.371 trillion dollars. Leading indicators for the second quarter of 2025 point to a continued slowdown in economic activity. The Manufacturing Purchasing Managers' Index (PMI) declined from 47.3 in March to 46.7 in June, remaining in contraction territory. While the capacity utilization rate displayed a volatile pattern over the past three months, sectoral confidence indices also followed a fluctuating course.

In the second quarter, some deterioration was observed in the external balance. Although the recovery in exports continued, imports also accelerated, and the foreign trade deficit widened in the first six months of the year compared to the same period of the previous year. Despite the increase in services revenues, developments on the income side contributed negatively to the current account balance. According to preliminary data from the Ministry of Trade, exports increased by 4.1 percent in the first six months of the year compared to the same period of 2024, while imports rose by 7.2 percent. As a result, the foreign trade deficit, which stood at 42.5 billion dollars in the January–March period of 2024, increased to 49.4 billion dollars in the same period of 2025. The 12-month cumulative current account deficit, which was 12.9 billion dollars in March 2025, rose to 16.0 billion dollars in May 2025.

The disinflation process that began in June 2024 has continued into the second quarter of 2025. Annual consumer price inflation (CPI), which was 38.1 percent in March 2025, declined to 35.0 percent in June. Over the same period, annual domestic producer price inflation (PPI) edged up slightly from 23.5 percent to 24.5 percent. In the coming months, annual inflation is expected to continue declining, albeit at a slower pace. In response to increased volatility in domestic financial markets, the Central Bank of the Republic of Türkiye tightened its monetary policy stance as of March. At its April 17 meeting, it raised the policy rate by 350 basis points to 46.0 percent and maintained the asymmetric interest rate corridor framework. At its June meeting, the Bank kept the policy rate unchanged in line with market expectations. Additionally, it introduced changes to the macroprudential framework to strengthen the monetary transmission mechanism and support the transition to the Turkish lira.

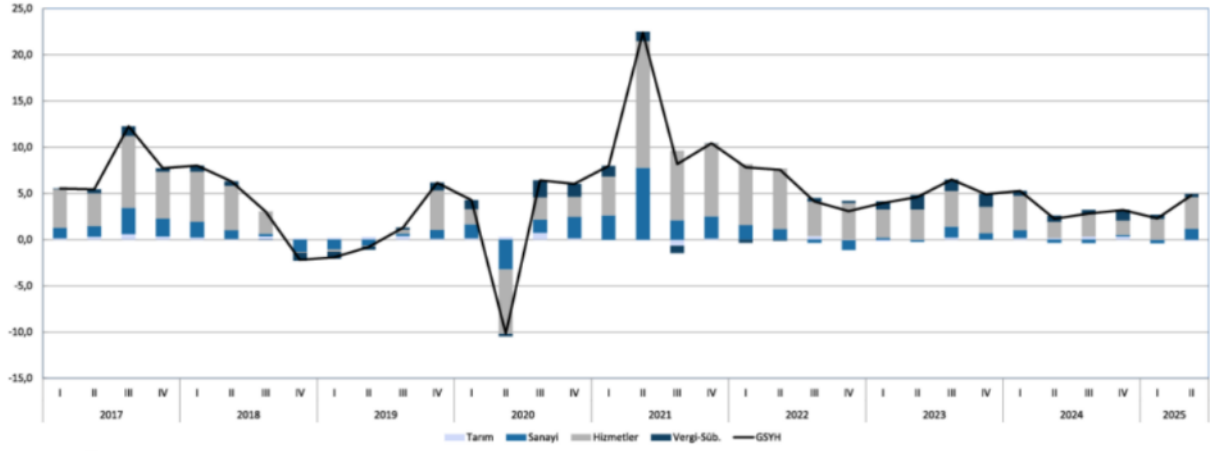


GSYH Büyüme Oranları (Bir önceki yılın aynı dönemine göre % değişim)

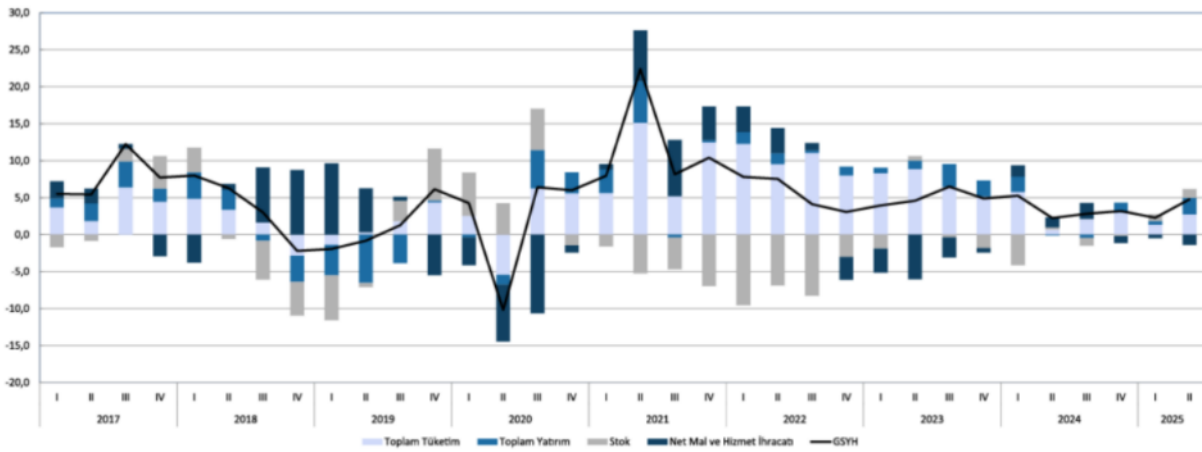
2021				2022				2023				2024				2025	
I	II	III	IV	I	II	III	IV	I	II	III	IV	I	II	III	IV	I	II
8,0	22,4	8,2	10,4	7,8	7,6	4,1	3,1	4,0	4,6	6,5	4,9	5,3	2,3	2,8	3,2	2,3	4,8



ÜRETİM YÖNTEMİYLE GSYH (BÜYÜMEYE KATKILAR)



HARCAMA YÖNTEMİYLE GSYH (BÜYÜMEYE KATKILAR)



6.1.3 Real Estate Market:

In the second quarter of 2025, housing sales increased by 34.1% compared to the same quarter of the previous year and by 6.1% compared to the previous quarter, reaching 356,107 units. This figure stands out as the second-highest second-quarter sales volume on record, following the 406,335 units recorded in the second quarter of 2022.

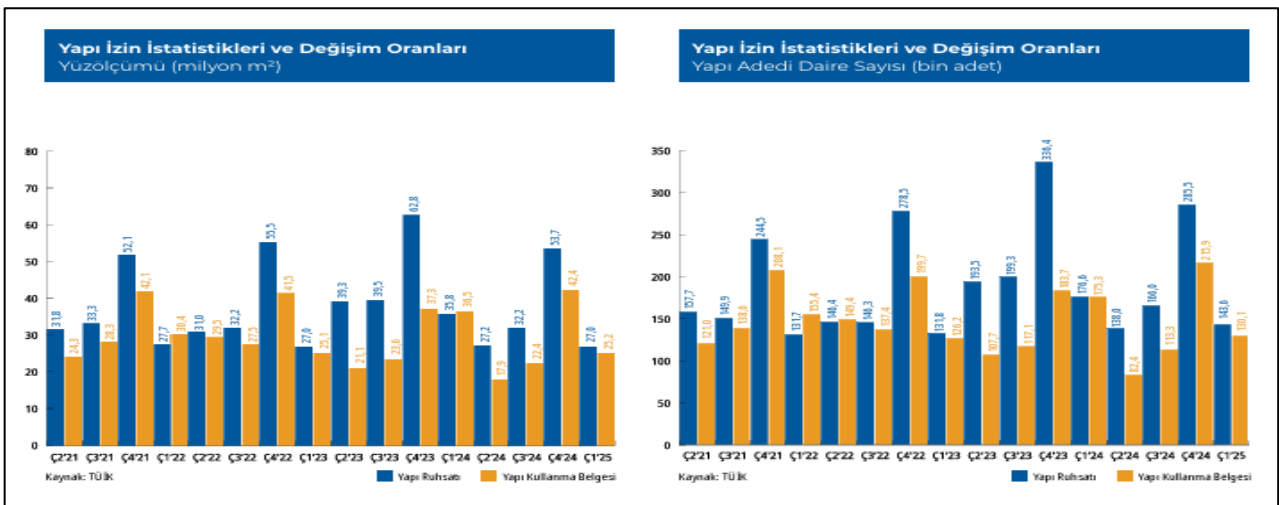
Regarding house price developments, the annual increase in the first quarter of 2025 was 31.8%, rising to 32.7% by the end of the second quarter. In line with the upward trend in housing sales, house prices have recorded increases for three consecutive quarters. In real terms, although the annual change remains negative, the real change continued its upward trend as of June and stood at -1.7%. Among the three largest provinces, real price growth continued in Ankara, reaching 5.3%, while real changes were calculated at -1.8% in Istanbul and -2.4% in İzmir.

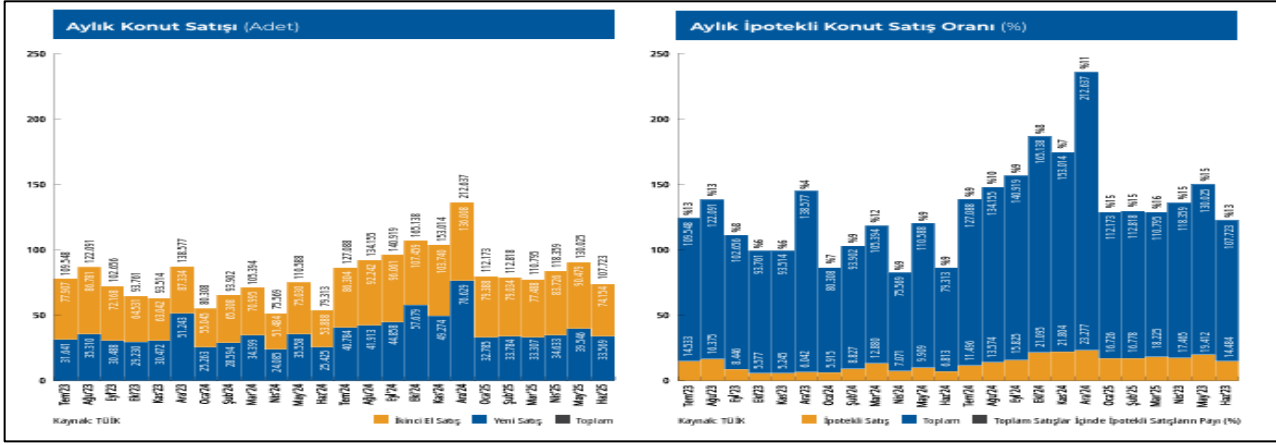
A partial slowdown was observed in new housing prices. While the annual increase in new house prices was 33.5% in the first quarter of 2025, it declined to 32.3% in the second quarter. In real terms, the change in new housing prices stood at -1.9% as of June. As a result, the average residential unit price across Türkiye rose to 39,738 TRY per square meter. Among the three largest cities, the unit price reached 63,279 TRY per square meter in Istanbul, 43,963 TRY per square meter in İzmir, and 35,674 TRY per square meter in Ankara.

By sales type, first-hand (new) home sales increased by 26.7% year-on-year in the second quarter of 2025, while second-hand sales rose by 33.7% annually. In the second quarter, first-hand sales amounted to 107,748 units, whereas second-hand sales reached 248,359 units. The share of first-hand sales in total sales increased slightly from 29.8% in the previous quarter to 30.3%.

In terms of sales method, 51,361 mortgaged sales were recorded in the second quarter of 2025, marking a 115.9% increase compared to the same period of the previous year. However, the share of mortgaged sales in total sales declined by 1 percentage point on a quarterly basis to 14.4%. Housing loan interest rates showed a limited increase, rising from 40.1% in the first quarter of 2025 to 41.8% in the second quarter. Other (non-mortgaged) sales totaled 304,746 units in the second quarter, representing a 26.1% annual increase.

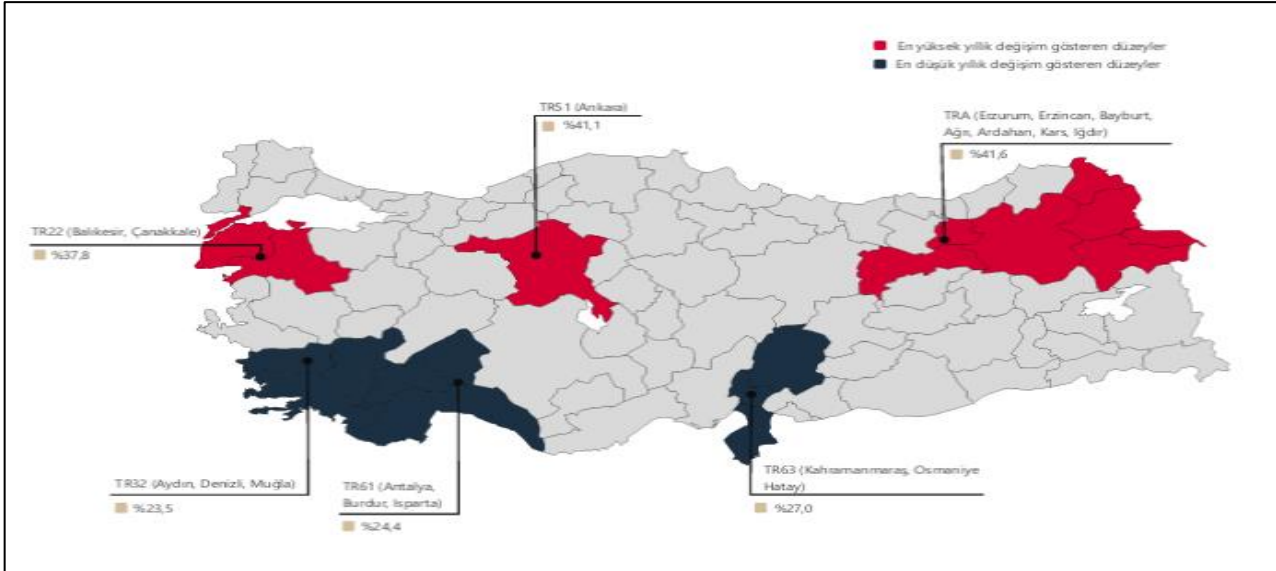
Sales to foreigners totaled 4,776 units in the second quarter, matching the same period of the previous year. However, their share in total sales declined from 1.8% last year to 1.3% in the second quarter of 2025. By nationality, the highest number of purchases was made by citizens of the Russian Federation, with 876 units. On a provincial basis, the highest number of sales was recorded in Istanbul, with 1,698 units in the second quarter.





According to the Central Bank's data, the House Price Index (HPI), which increased by 2.5% in August 2025 compared to the previous month, rose by 31.4% in nominal terms year-on-year, while declining by 1.2% in real terms.

In August 2025, monthly increases were recorded at 3.0% in Istanbul, 2.8% in Ankara, and 2.5% in İzmir. On an annual basis, index values increased by 30.2% in Istanbul, 41.1% in Ankara, and 31.9% in İzmir compared to the same month of the previous year.



	TÜRKİYE	İSTANBUL	ANKARA	İZMİR
Konut Fiyat Endeksi	192,5	179,4	212,2	186,5
Yıllık Değişim	31,4	30,2	41,1	31,9
Aylık Değişim	2,5	3,0	2,8	2,5

6.2 FACTORS THAT ADVERSELY AFFECT OR LIMIT THE VALUATION PROCESS

In the valuation of the immovables, there are no factors that negatively affect or limit the valuation by the client.

6.3 DATA USED IN THE VALUATION OF THE STRUCTURAL CHARACTERISTICS OF THE IMMOVABLES

The valuation of the structural features of the immovables subject to appraisal is based on the examinations and determinations made on site and in official institutions.

6.4 PHYSICAL AND TECHNICAL CHARACTERISTICS OF THE IMMOVABLE PROPERTIES AND DATA USED AS BASIS FOR VALUATION

In the valuation of the technical characteristics of the immovables subject to valuation, the physical characteristics of the immovables were taken into consideration with the examinations and determinations made in the neighbourhood and there is no construction on the subject immovables.

6.5 ASSUMPTIONS USED IN THE VALUATION PROCESS AND THE REASONS FOR THEIR USE

There are three different valuation methods accepted in Turkey. These methods are “Market Value Approach”, “Cash Flow / Income Streams Approach” and “Reconstruction (Replacement) Cost Approach”. The assumptions and reasons for these methods are given below.

Market Value Analysis, Assumptions and Reasons

The existence of an existing market for the type of real estate being analyzed is assumed in advance. It is assumed that buyers and sellers in this market are reasonably well informed about the property and therefore time is not an important factor. It is accepted that the property has been on the market for a reasonable period of time at a reasonable selling price. It is considered that the selected comparables have common basic characteristics with the real estate subject to valuation. It is accepted that the data of the selected comparable examples are valid in today's socio-economic conditions in making price adjustments.

Cash Flow / Income Flow Analysis, Assumptions and Reasons

With this method, the value of a real estate property is based on the result of the effective investment required to acquire, without undue delay, a comparable income-producing real estate property that can be substituted, providing the same desirable rate of return. The rental multiplier, which is based on the income and sales prices of comparable examples, is considered to indicate the market value of the real estate subject to valuation.

Reconstruction (Replacement) Cost Analysis, Assumptions and Reasons

In this method, the cost of reconstruction of an existing structure under today's economic conditions is accepted as the basis for the valuation of real estate. In this sense, the main principle of the cost approach can be explained by the value in use. Value in use is defined as “A good has a real value even if no one has a desire for it or knows its value.” This method assumes that the real estate has a significant remaining economic life expectancy. Therefore, it is assumed that the value of real estate will decrease over time due to physical wear and tear and functional and economic obsolescence. In other words, it is assumed that the value of an existing real estate building can never exceed the cost of reconstruction. The value of real estate is considered to be composed of two different physical phenomena: land and buildings.

6.6 THE METHODS USED IN THE VALUATION PROCEDURE AND THE REASONS FOR THE CHOICE

The “Market Value Approach” method was used in the valuation of the immovables subject to valuation since the existing comparables in the region where the immovables are located provide sufficient information about the unit prices of land in the region.

6.7 MOST EFFICIENT AND BEST USE VALUE ANALYSIS

In the International Valuation Standards 2017 published in accordance with the Board's Communiqué Serial III-62.1 dated 01/02/2017 and numbered “Communiqué on Valuation Standards in Capital Markets”, the most efficient and best use is defined as the use that is physically possible, financially profitable, legally permitted and results in the highest value.

In this context, the most effective and efficient use of the immovable subject to valuation is for “Tourism” purposes.

6.8 MARKET VALUE ANALYSIS

The following data were obtained from the researches conducted in the vicinity of the immovable subject to valuation.

Comparables:

Comparable 1: The comparable property is located in the same area as the subject properties, in Kıyıkışlacık Neighborhood, on parcel 625 block 1. The plot has a residential zoning designation with a building coefficient (E) of 0.30 and a total land area of 2,095.40 sqm. The asking price is TRY 31,000,000 (negotiable). The comparable is considered disadvantageous in terms of location.

Comparable 2: Located in the same area as the subject properties, in Kıyıkışlacık Neighborhood, on parcels 429/3...14 and 430/1. The plots have a residential zoning designation with a building coefficient (E) of 0.30 and a total land area of 8,354.80 sqm. The asking price is TRY 155,000,000 (negotiable). The comparable is considered disadvantageous in terms of location.

Comparable 3: The comparable is located in Kıyıkışlacık Neighborhood, on parcel 532 block 26. The plot has a residential zoning designation with a building coefficient (E) of 0.30 and a land area of 510.55 sqm. The asking price is TRY 12,500,000 (negotiable). The comparable is considered disadvantageous in terms of location.

Comparable 4: Located in Kıyıkışlacık Neighborhood, on parcel 491 block 1. The plot has a tourism zoning designation with a building coefficient (E) of 0.30 and a land area of 672.08 sqm. The asking price is TRY 15,000,000 (negotiable). The comparable is considered disadvantageous in terms of location.

Comparable 5: The comparable properties are located in Kıyıkışlacık Neighborhood, on parcels 530 blocks 5, 6, and 7. The plots have an olive grove (agricultural) zoning designation with a total land area of 750.00 sqm. The asking price is TRY 7,150,000 (negotiable).

Comparable 6: Located in Kıyıkışlacık Neighborhood, on parcel 525 block 9. The plot has an olive grove (agricultural) zoning designation and a land area of 352.93 sqm. The asking price is TRY 3,500,000 (negotiable). The comparable is considered disadvantageous in terms of location.

Comparable 7: Located in Kıyıkışlacık Neighborhood, on parcel 516 block 9. The plot has an olive grove (agricultural) zoning designation and a land area of 258.06 sqm. The asking price is TRY 1,750,000 (negotiable). The comparable is considered disadvantageous in terms of location.

Comparable 8: Located in Kıyıkışlacık Neighborhood, on parcel 530 block 3. The plot has an olive grove (agricultural) zoning designation and a land area of 252.14 sqm. The asking price is TRY 1,850,000 (negotiable). The comparable is considered disadvantageous in terms of location.

Opinion / Information: The region where the subject immovables are located is one of the developing regions in terms of tourism and is one of the rare lands/plots located in the coastal bay section of the city. The fact that it is far from the centre of the district and there are few commercial enterprises in the vicinity has been taken into consideration in terms of the location of the immovables. As a result of the examination and researches carried out in the vicinity, there is no land / land for sale / land for sale that can be a precedent for the immovables, since there is no land / land suitable for the location of the immovables subject to valuation. Considering the criteria such as the surface area of the subject immovables, construction conditions, location, zoning status, it is thought that the unit value of land for 310 block 1 parcel is between 55,000.- TRY /sqm-65,000.- TRY /sqm, the unit value of land for 453 block 11 parcel is between 9,500 – 10,500 TRY /sqm, and 25,000 – 30,000.- TRY /sqm for 310 block 1 parcel Day Use Facility Area.



Evaluation of Comparables:

In the Market Value Analysis, existing market information was utilized, price adjustments were made within the framework of the criteria that may affect the market value by taking into account the similar immovables that have been recently marketed and sold / rented in the region, and the land sales unit prices for the subject real estate were determined by taking into account the error / error and bargaining shares in the usage areas declared in the precedents. The precedents found were compared within the criteria such as location, size, usage function, zoning conditions, and real estate marketing firms and owners were interviewed for the current evaluation of the real estate market in the vicinity; as well as the information in our office was utilized.

Comparables are located in the same region with the immovable. The location, usage areas, bargaining shares, all positive and negative features of the real estate subject to valuation were taken into consideration in the valuation.

MARKET VALUE ANALYSIS						
	Comparable-1	Comparable-2	Comparable-3	Comparable-4	Subject Real Estate	
Neighborhood/Village / Location	Kıyıkışlacık	Kıyıkışlacık	Kıyıkışlacık	Kıyıkışlacık	Kıyıkışlacık	
Block / Parcel	625/1	429/3, 4.....14, 430/1	532/26	491/1	310/1	
Area (sqm)	2,095.40	8,354.80	510.55	672.08	22,000.00	30,021.06
Sale Price (TRY)	31,000,000	155,000,000	12,500,000	15,000,000		
Negotiated Price (TRY)	29,450,000	147,250,000	11,875,000	14,250,000		
Zoning Status	Residential area, E:0.30	Residential area, E:0.30	Residential area, E:0.30	Residential area, E:0.30	Daily Facility Area	Tourism Facility Area, E: 0.90
Unit Value (TRY/sqm)	14,055	17,625	23,259	21,203		
Zoning Status Goodwill	-75%	-75%	-75%	-75%		
Location Goodwill	-70%	-70%	-30%	-50%		
Share Goodwill	-50%	-50%	-50%	-50%		
Size Goodwill	-10%	-10%	-10%	-10%		
Adjusted Unit Value (TRY/sqm)	-35%	-20%	-35%	-35%		
Average Unit Value (TRY/sqm)	47,786	57,280	69,778	67,849		
Neighborhood/Village / Location (m)	60,673.08				30,336.54	60,673.08
Subject Real Estate Value (TRY)					667,403,904.27	1,821,470,241.31
Rounded Value of Real Estate (TRY)					667,400,000	1,821,500,000

MARKET VALUE ANALYSIS						
	Comparable-5	Comparable-6	Comparable-7	Comparable-8	Subject Real Estate	
Neighborhood/Village / Location	Kıyıkışlacık	Kıyıkışlacık	Kıyıkışlacık	Kıyıkışlacık	Kıyıkışlacık	
Block / Parcel	530/5-6-7	525/9	516/9	530/3	453/11	
Area (sqm)	750.00	352.93	258.06	252.14	31,603.53	
Sale Price (TRY)	7,150,000	3,500,000	1,750,000	1,850,000		
Negotiated Price (TRY)	6,795,000	3,325,000	1,665,000	1,760,000		
Zoning Status	Olive Grove	Olive Grove	Olive Grove	Olive Grove	Olive Grove	
Unit Value (TRY/sqm)	9,060	9,421	6,452	6,980		
Zoning Status Goodwill	0%	0%	0%	0%		
Location Goodwill	-40%	-40%	-45%	-45%		
Share Goodwill	0%	0%	0%	0%		
Size Goodwill	15%	20%	20%	20%		
Adjusted Unit Value (TRY/sqm)	11,325	11,305	8,065	8,725		
Average Unit Value (TRY/sqm)	9,855.16				9,855.16	
Subject Real Estate Value (TRY)					311,457,957.11	
Rounded Value of Real Estate (TRY)					311,500,000	

Market Value (Land Value)

Real Estate	Gross Area (sqm)	Unit Value (TRY/sqm)	Market Value (TRY)
Block 310 Parcel 1 (Daily Facility Area)	22,000.00	30,336.36	~667,400,000,-
Block 310 Parcel 1 (Tourism Facility Area)	30,021.06	60,674.07	~1,821,500,000,-
Total Land Value (TRY)			~ 2,488,900,000,-

Real Estate	Gross Area (sqm)	Unit Value (TRY/sqm)	Market Value (TRY)
Block 453 Parcel 11	~233,100,000,-	9,856.49	~311,500,000,-
Land Value (TRY)			311,500,000,-

BLOCK	PARCEL	QUALITY	DEVELOPMENT STATUS	SURFACE AREA (sqm)	UNIT VALUE (TRY/sqm)	VALUE (TRY)	MARKET VALUE OF THE IMMOVABLE (TRY)
310	1	LAND	Daily Facility Area	22,000.00	30,336.36	667,400,000	2,488,900,000
			Tourism Facility Area	30,021.06	60,674.07	1,821,500,000	
453	11	OLIVE GLOVE	OLIVE GLOVE	31,603.53	9,856.49	311,500,000	311,500,000
TOTAL MARKET VALUE OF IMMOVABLES (TRY)							2,800,400,000

Vacant Land and Project Values of Developed Lands

Land and/or project valuation has not been performed in this valuation report.

Precedent Share Ratios in Projects to be Built with Revenue Sharing or Flat Reciprocity Method

In this valuation report, revenue sharing and/or flat for land method is not used.

Valuation Analysis of Joint or Divided Portions

Located in Kıyıkışlacık Neighbourhood of Kıyıkışlacık District of Milas District, 453 block 11 parcel 'Olive Grove' with a land area of 31,603.53 sqm and 310 block 1 parcel 'Land' with a land area of 52,021.06 belong to Gökliman Yatırım İnşaat Turizm ve Jeotermal Ticaret A.Ş.

7. ASSESSMENT OF THE PROPERTY INVESTMENT PARTNERSHIP PORTFOLIO

Opinion on whether there is any obstacle in the framework of Capital Markets Legislation to include the Valued Real Estate, Real Estate Project or Rights and Benefits Related to Real Estate in the Real Estate Investment Trusts Portfolio:

There is no restriction on the transfer of the immovables subject to valuation in the title deed records. There is no difference between the nature of the subject immovables in the title deed record and their current conditions.

In line with these explanations, there is no obstacle for the immovables subject to valuation to be included in the Real Estate Investment Trust portfolio under the title of 'Land' in accordance with the provisions of the relevant Capital Market Legislation.

Conclusion of the Responsible Valuation Expert

The appraiser's working systematics, analyses and conclusions were checked and found to be appropriate.

Reasons for the omission of the minimum information not included in the report

There are no issues not included in the report from the minimum information.

Harmonization of Different Valuation Methods and Analysis Results and Explanation of the Methodology Followed for this Purpose and Reasons

In this valuation report, 'Market Value Analysis' method has been used to determine the market value of the immovables.

8. CONCLUSION

The Market Value of the immovable property, the characteristics of which are specified in the report content, is shown in the table below according to the current economic conditions according to its location, size, architectural features, legal status and market researches conducted in the vicinity.

MARKET VALUE (TRY)		
Immovable	Market Value (TRY)	Market Value (Including VAT*) (TRY)
310 Block 1 Parcel Real Estate Value (TRY)	2,488,900,000,-	2,737,790,000,-
	Two billion four hundred eighty-eight million nine hundred thousand Turkish Lira	Two billion seven hundred thirty-seven million seven hundred ninety thousand Turkish Lira
453 Block 11 Parcel Real Estate Value (TRY)	311,500,000,-	342,650,000,-
	Three hundred eleven million five hundred thousand Turkish Lira	Three hundred forty-two million six hundred fifty thousand Turkish Lira
Total Market Value of Immovables (TRY)	2,800,400,000,-	3,080,440,000,-
	Two billion eight hundred million four hundred thousand Turkish Lira	Three billion eighty million four hundred forty thousand Turkish Lira

(*) According to the Presidential Decree published in the Official Gazette dated 07/07/2023 and numbered 32241, 20% VAT was applied for the immovable.

Submitted for your information.

Regards,

Assistant Appraiser
Kübra EKİCİ
Licence No: 418464

Appraiser
Merve GÜNEŞ
Licence No: 409249

Responsible Appraiser
Mehmet ÖZTÜRK
Licence No:401187

- This report has been prepared in triplicate and in original upon the written request of **AKFEN GYO A.Ş.**, and our Company is not responsible for any consequences that may arise if copies are used.
- Our company has obtained the License Certificate from the Republic of Turkey Prime Ministry Capital Markets Board with the decision number 18/916 dated 14/07/2015.
- This Valuation Report has been prepared in accordance with the valuation standards within the framework of CMB legislation.
- This report reflects the findings available at the time of the review.
- The special provisions of the Tax Laws regarding exemption, exemption and tax rate of Value Added Tax have not been taken into consideration.
- This report cannot be used by any other organization or person other than the requesting organization.


9. ANNEXES

9.1 PHOTOGRAPHS

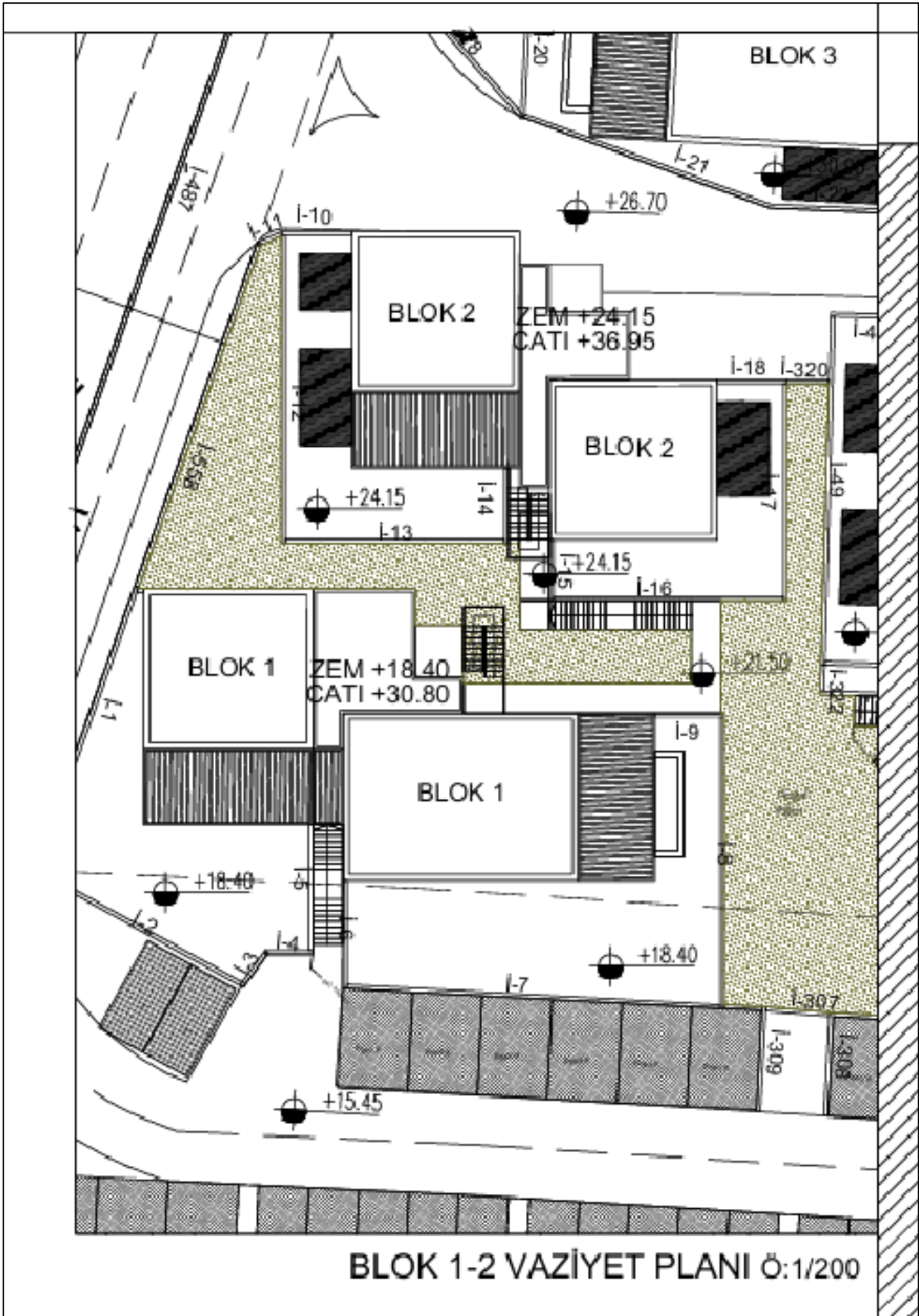


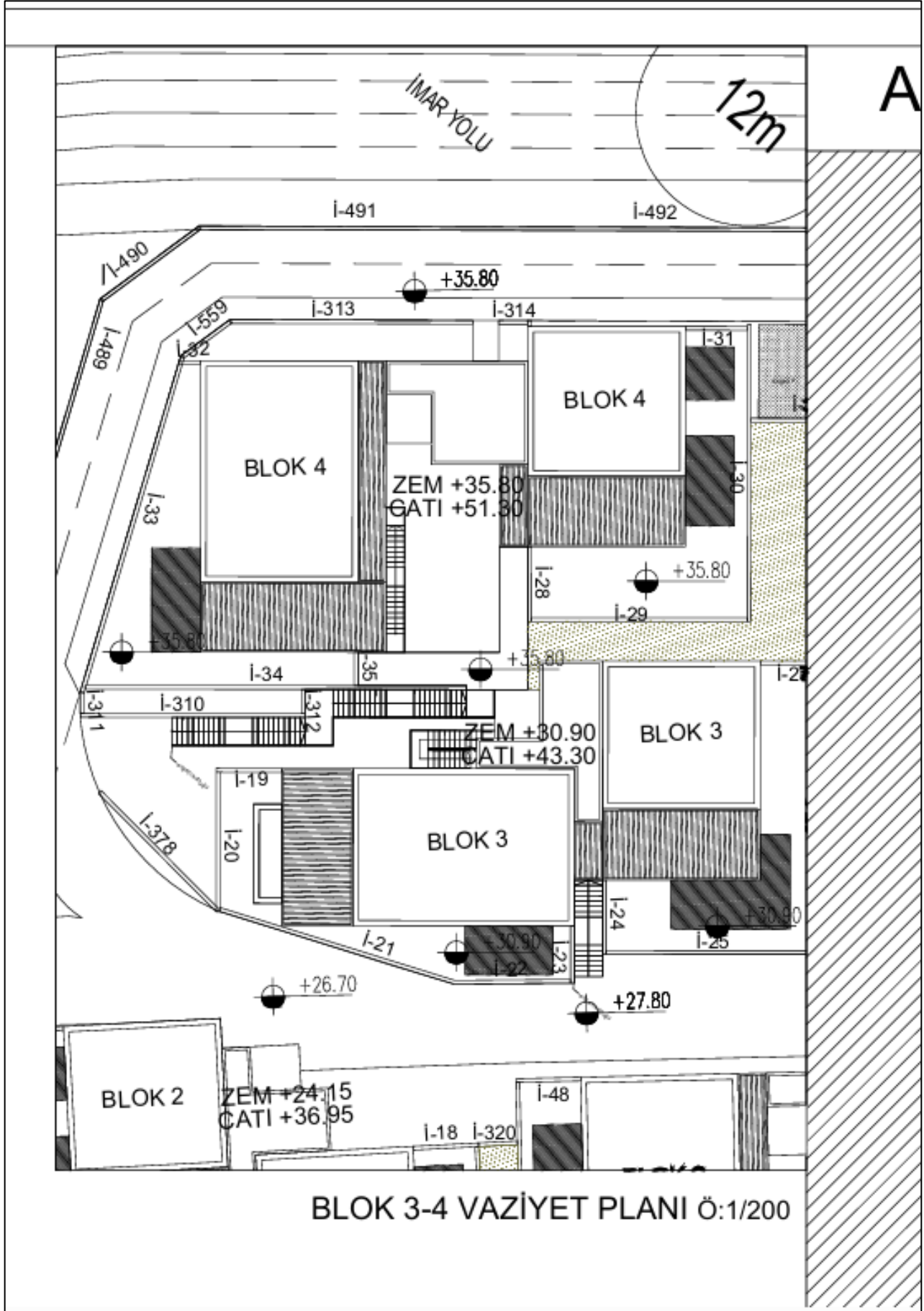


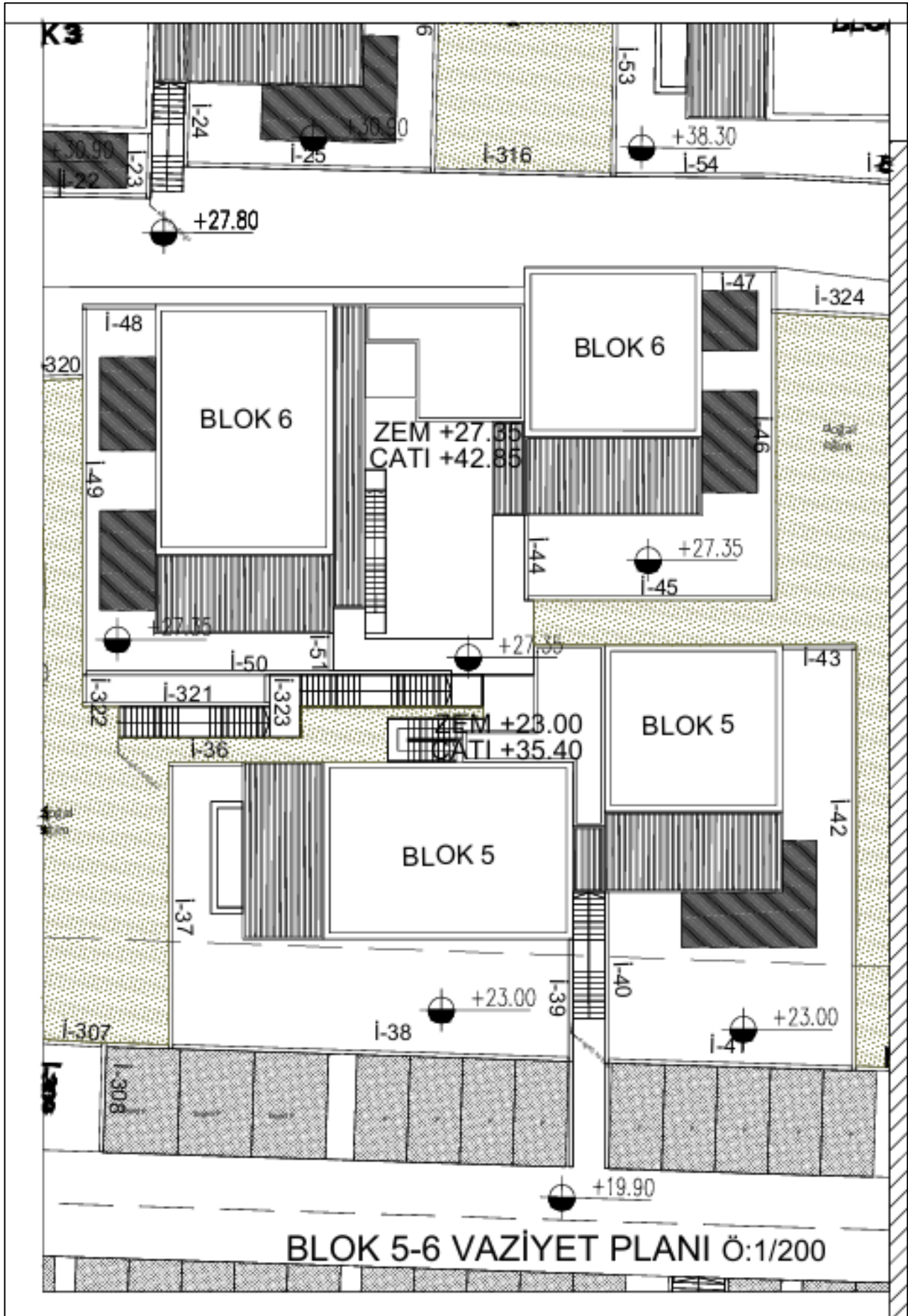
9.2 PERMITS AND PROJECTS

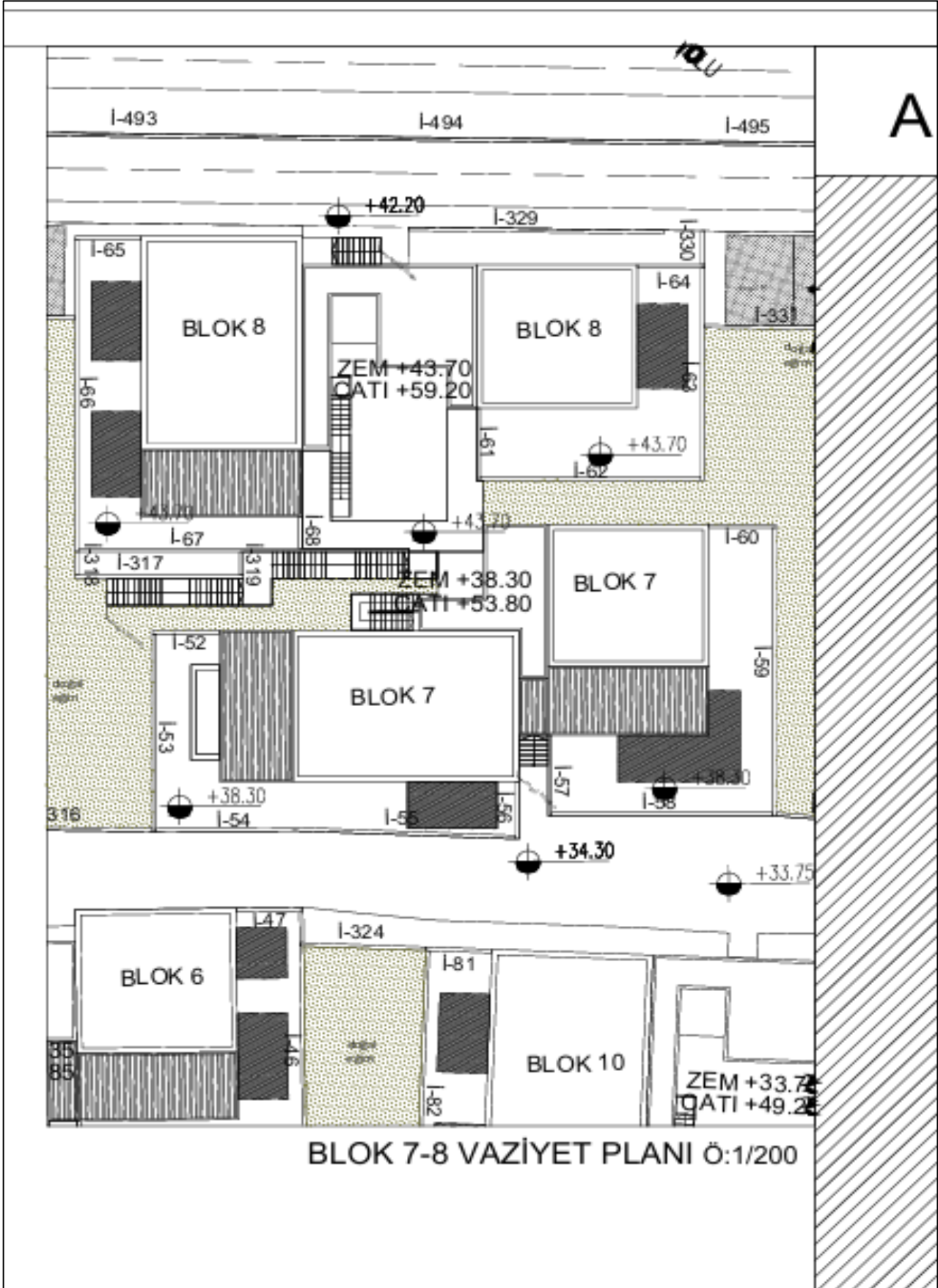
<h1>TABANLIOĞLU MİMARLIK A.Ş.</h1>				MEŞRUTİYET CAD. NO:67 BEYOĞLU/İSTANBUL <small>TEL:+90 212 251 21 11 (Pbx) FAX:+90 212 251 23 32 e-mail: info@tabanlioglu.com</small>			
PROJE TÜRÜ	İŞİN YERİ						
	İL	İLÇESİ	MAH.	PAFTA	ADA	PARSEL	
	MUĞLA	MİLAS	KIYIKIŞLACIK	N19a21c4c	310	1	
PROJE MÜELLİFİ / SORUMLUSU			YAPI DENETİM				
ADI SOYADI	MELKAN GÜRSEL		KONTROLÖR	ADI SOYADI			
ÜNVANI	MİMAR			ÜNVANI			
TELEFON	0212 251 21 11			ODA SİCİL NO			
ODA SİCİL NO	29042			DENETÇİ NO			
BÜRO TESCİL NO	34-5456		FİRMA ADI				
VERGİ D. NO	V.D.8159900015		VERGİ NUMARASI				
İŞVEREN	ADI SOYADI			ADRES-TEL.			
	Gökliman Yatırım İnşaat Turizm ve Jectermal Tic. A.Ş.			Kazım Özalp Mahallesi Koza Caddesi No: 22/3 Çankaya Anıka 0312408 10 00			
<input type="checkbox"/> ÖN ONAY <input type="checkbox"/> YAPI RUHSATI <input type="checkbox"/> TADİLAT	TADİLAT SEBEBİ:				RUHSATNAME		
					RUHSAT NO	TARİH	
					#ruhsatno	#tarh	
Yapılacak inşaatlarda, taşıyıcı sistemin temel, kolon, giriş ve döşeme elemanlarında hazır beton dışında beton kullanımı yasaktır.			Belediyemiz zabıta memurluğunca yapılan inşaat kontrollerinde inşaatla bulunanlar tarafından projenin gösterilmesi zorunludur.				
Tüm yapılarda Türk Standartlarına uygun (TSE markalı) malzemeler kullanılması zorunludur.			Betonarme hesaplarından doğacak yanlışlıklardan belediyemiz sorumlu değildir.				
Kültür ve Turizm Bakanlığı'nın 10.03.2015 tarihli ve 46944 sayılı İnşaat Yasağı Genelgesi kapsamında inşaat yasağı uygulaması yapılmaktadır.			Her inşaatla en az 150cm X 200cm boyutlarında proje bilgilerini içeren levha bulunması zorunludur.				
KULLANIM AMACI	İNŞAAT TÜRÜ	İNŞAAT ALANI	KAT SAYISI	KONUT SAYISI	İŞYERİ SAYISI	YAPI SINIFI	YÖNETMELİK İSİMLERİ
APART OTEL						3B	
ONAY	 Bu belge, güvenli elektronik imza ile imzalanmıştır. (2024.03.29 10:40) Doğrulama Kodu: 34aab0dc-c8bb-4ecc-9999-edd264e3bod1 Doğrulama: https://universe.milas.bel.tr/eimzadogrulama						

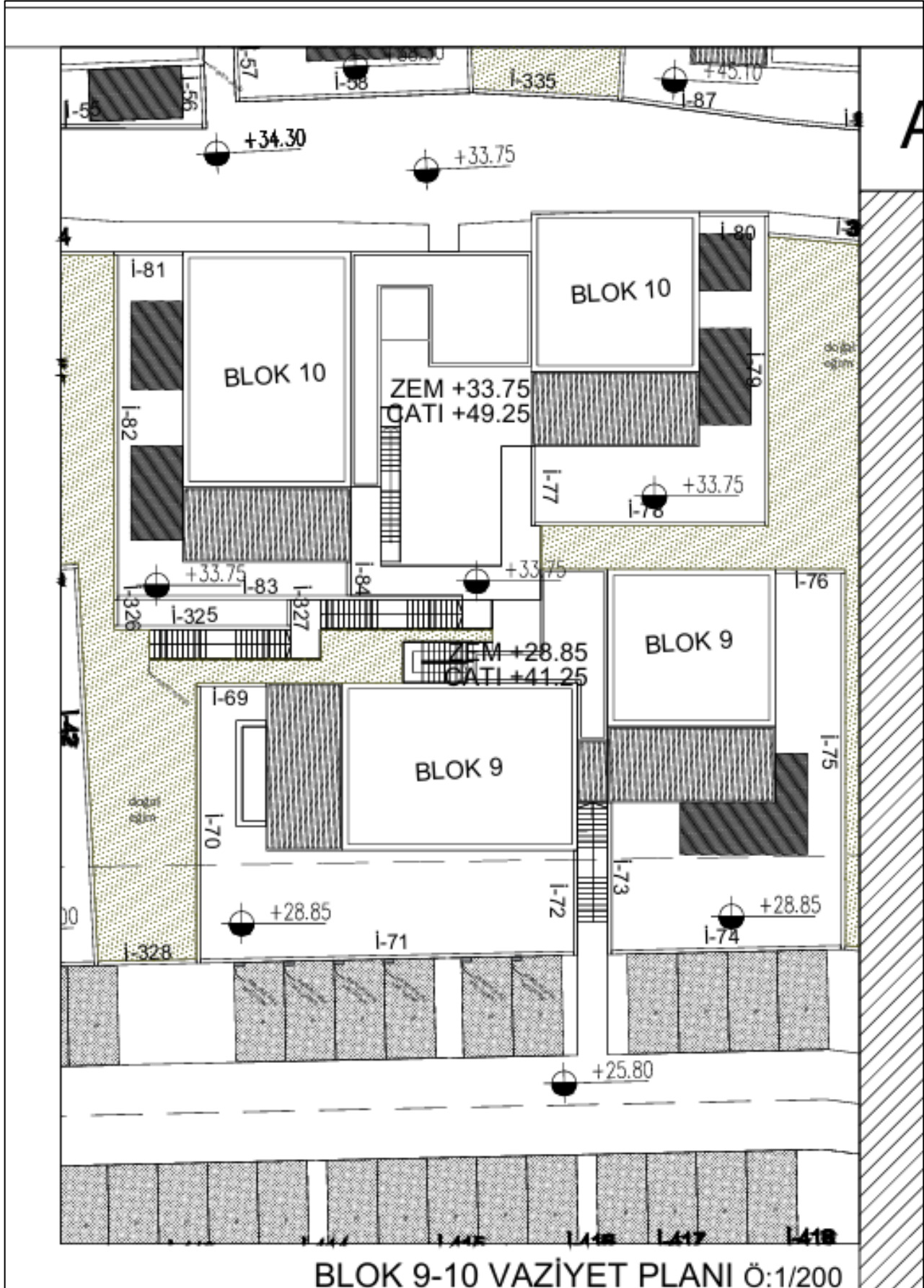


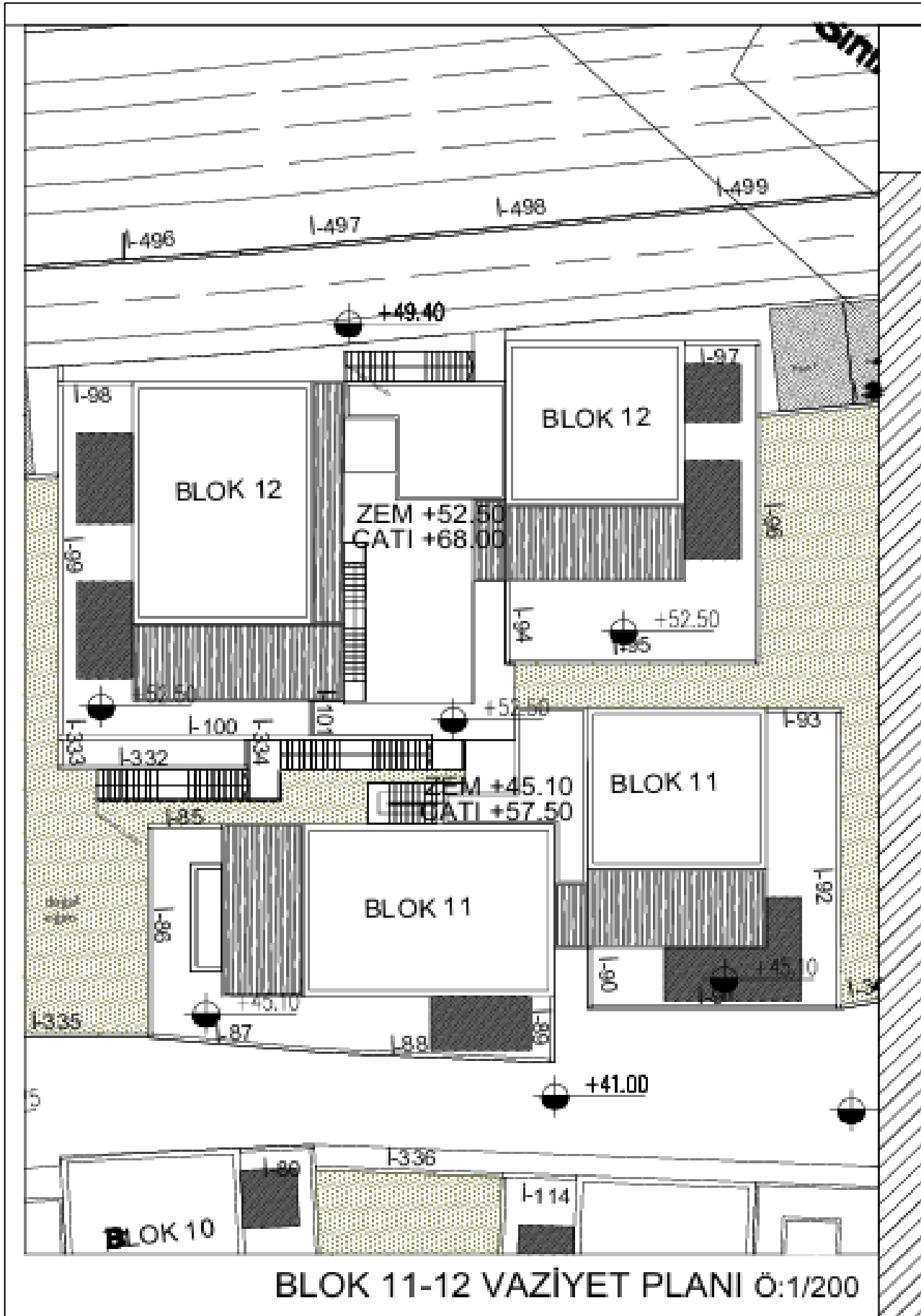


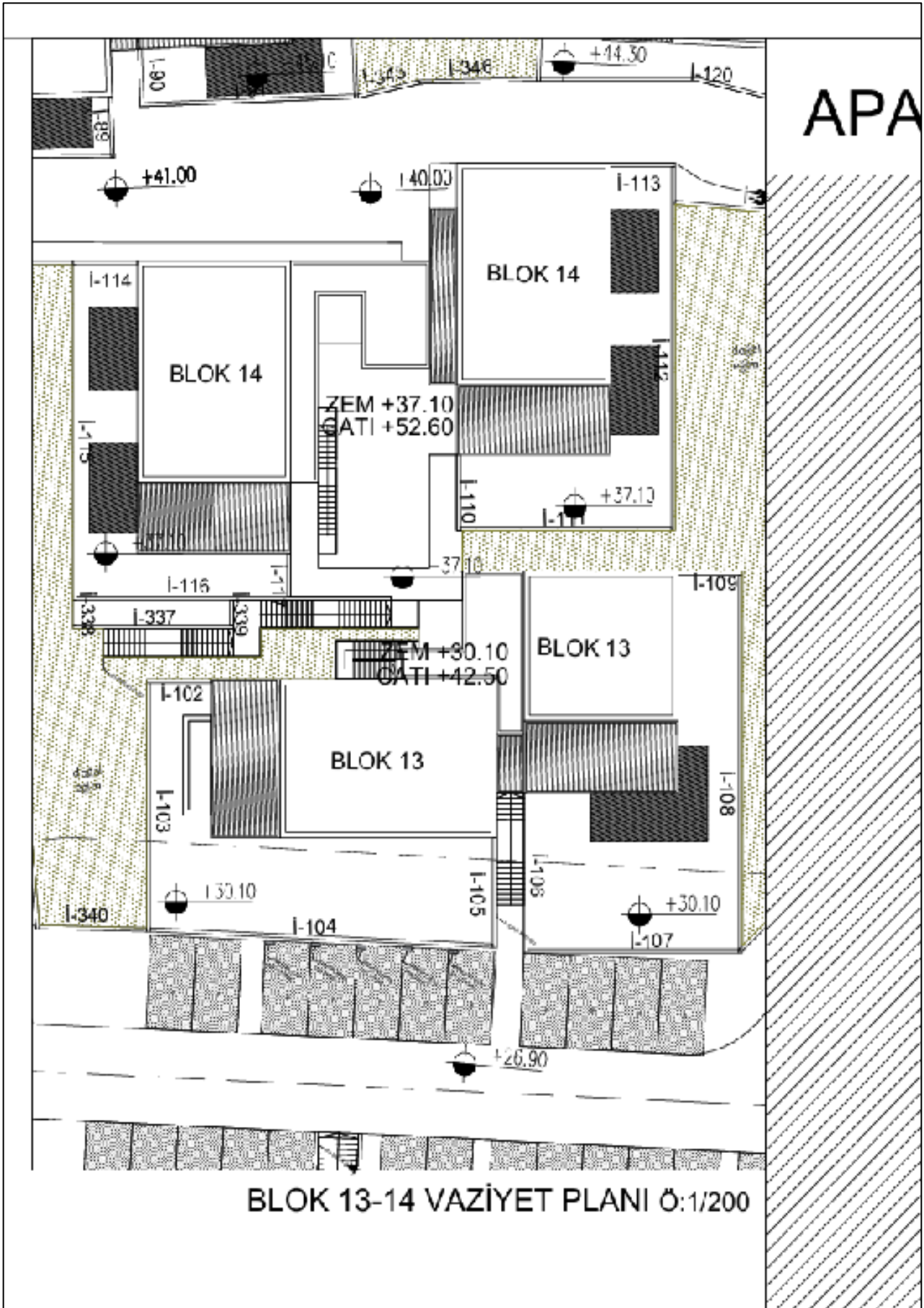


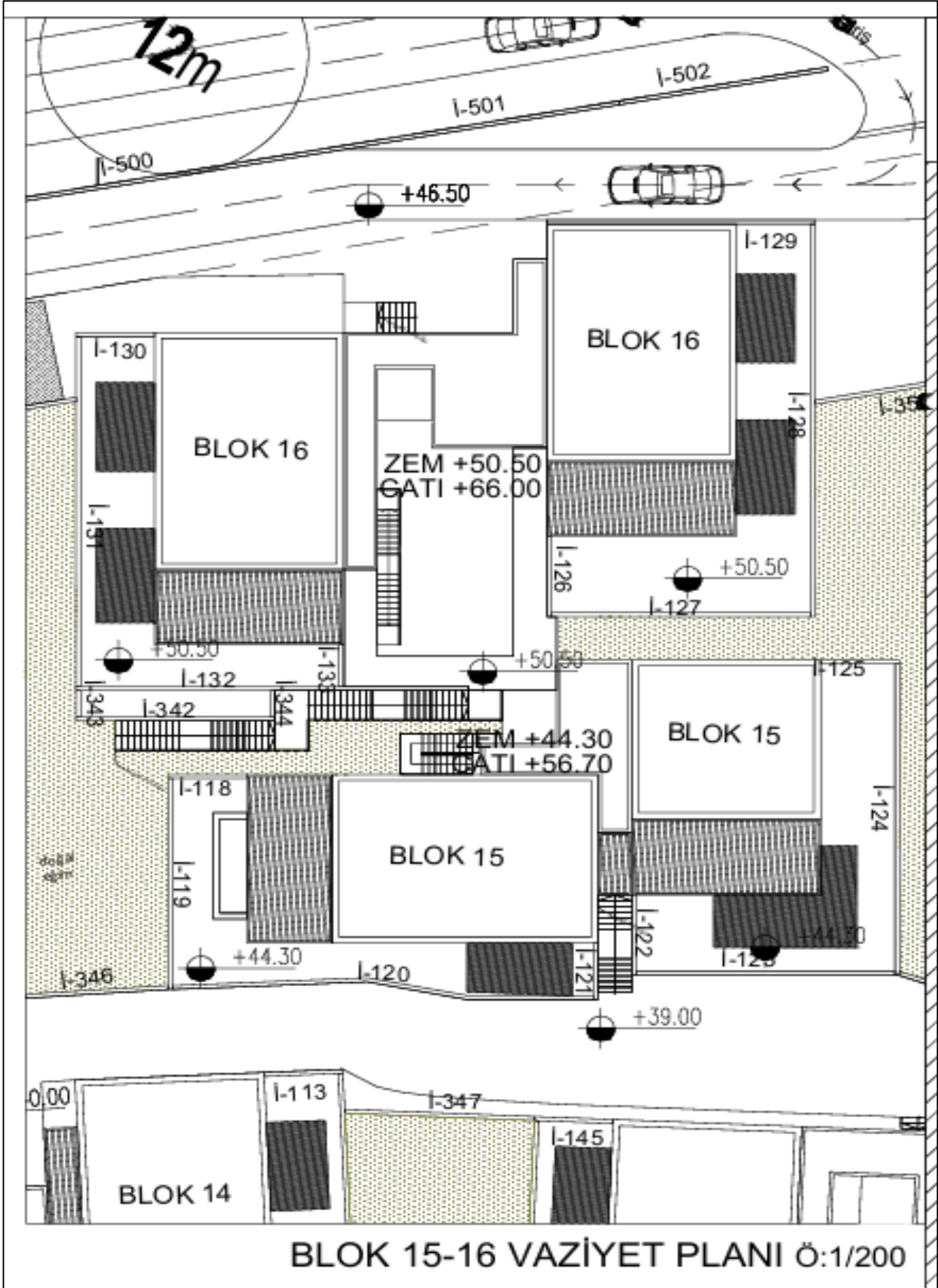


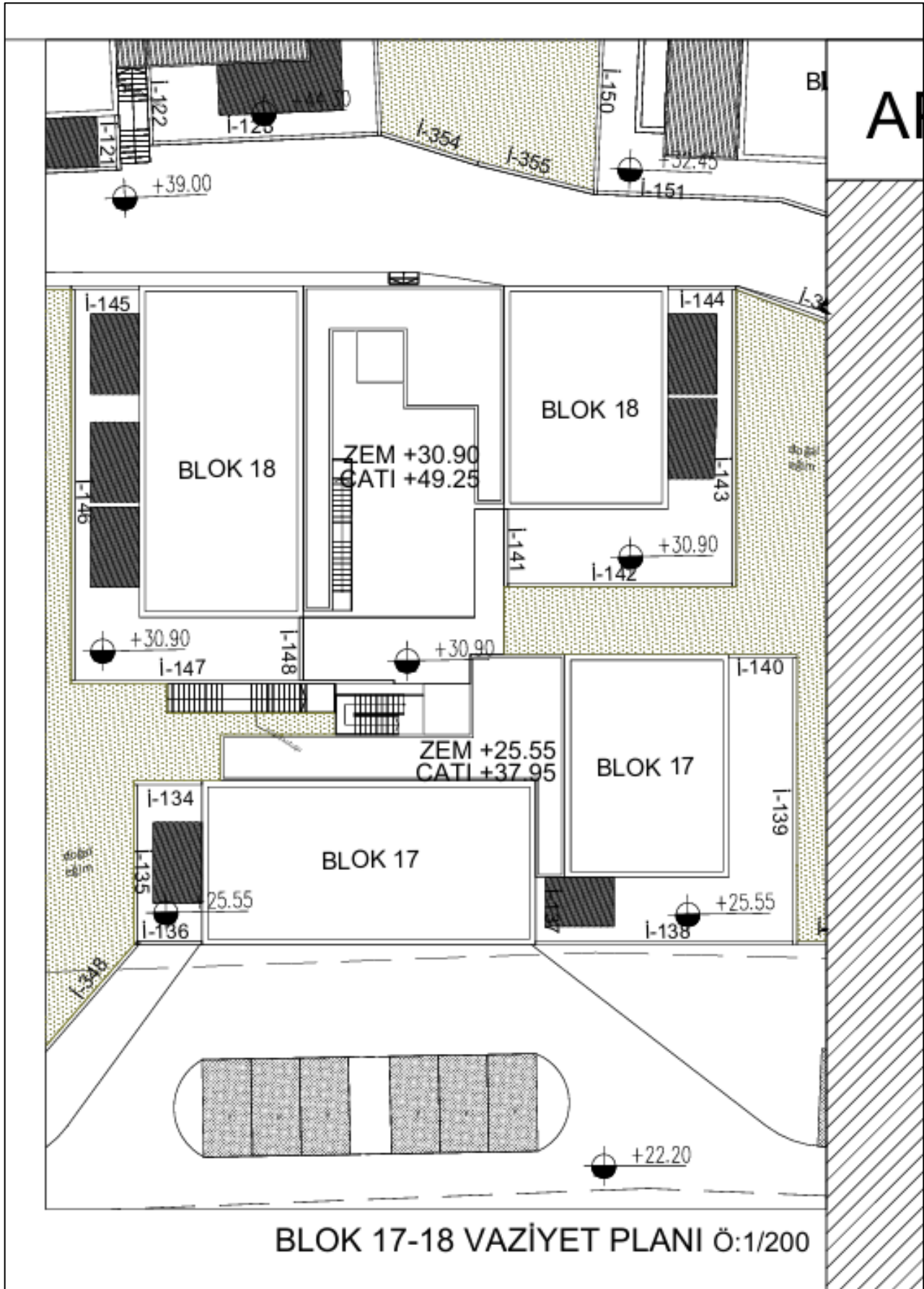


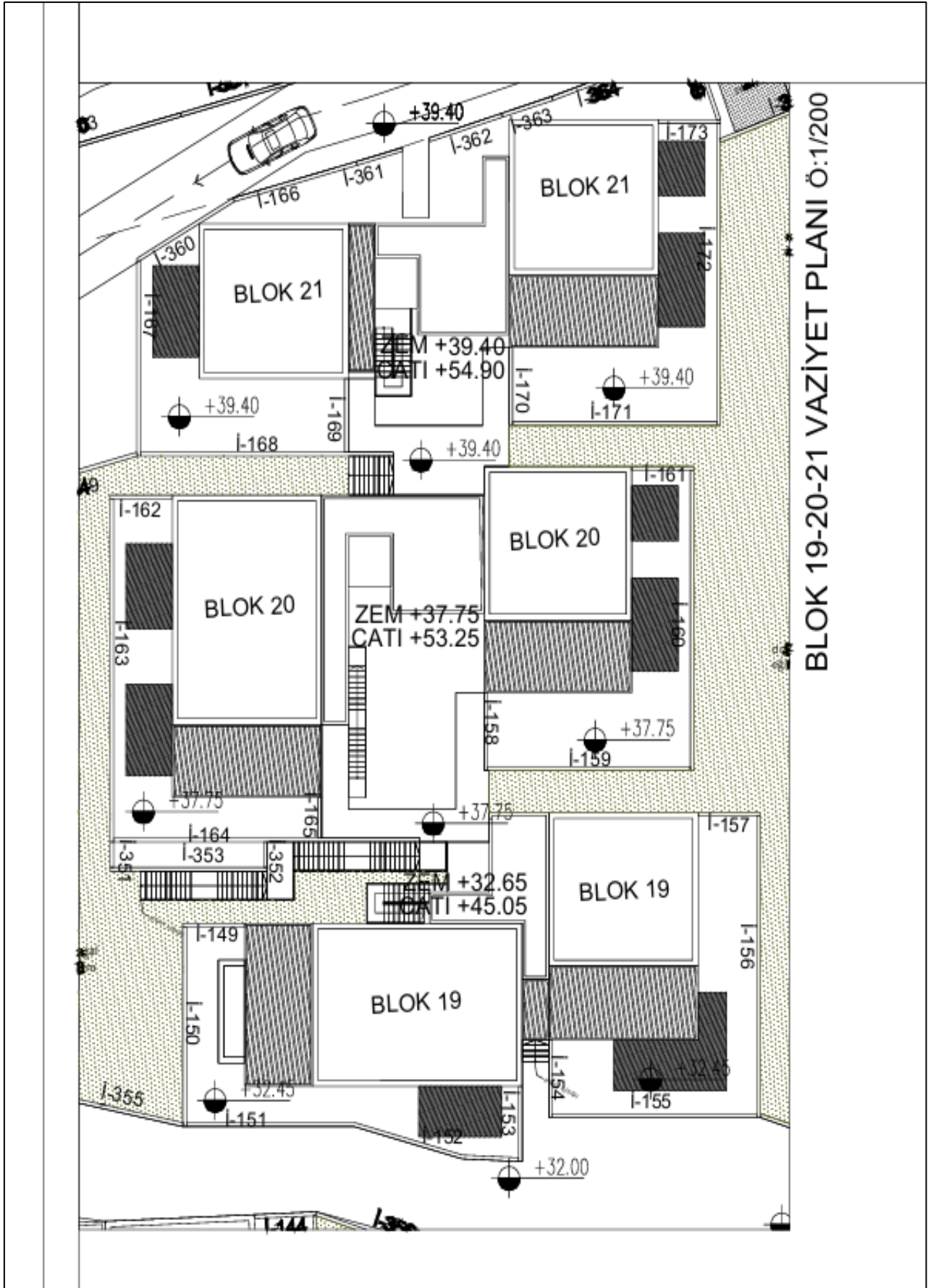


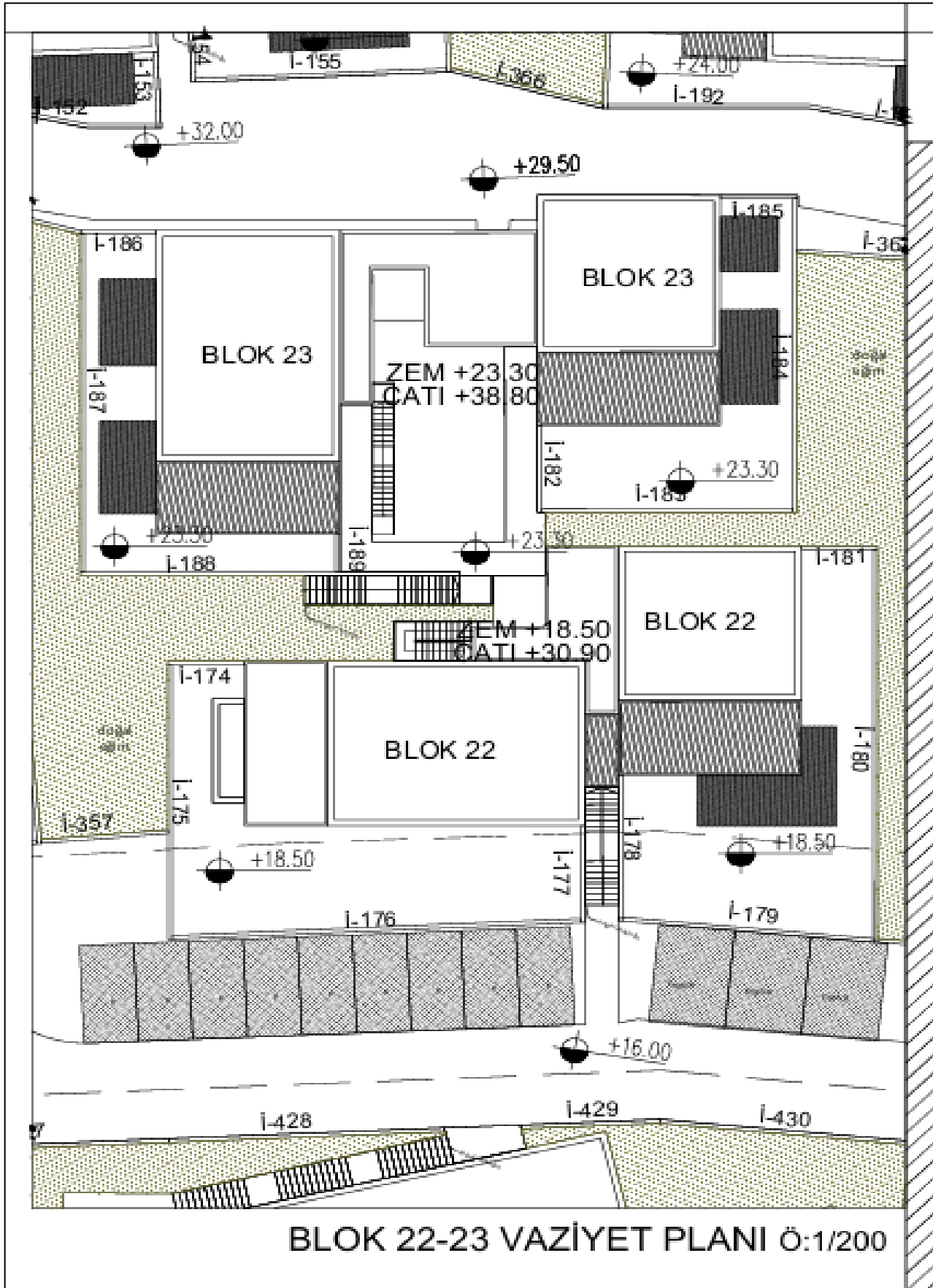


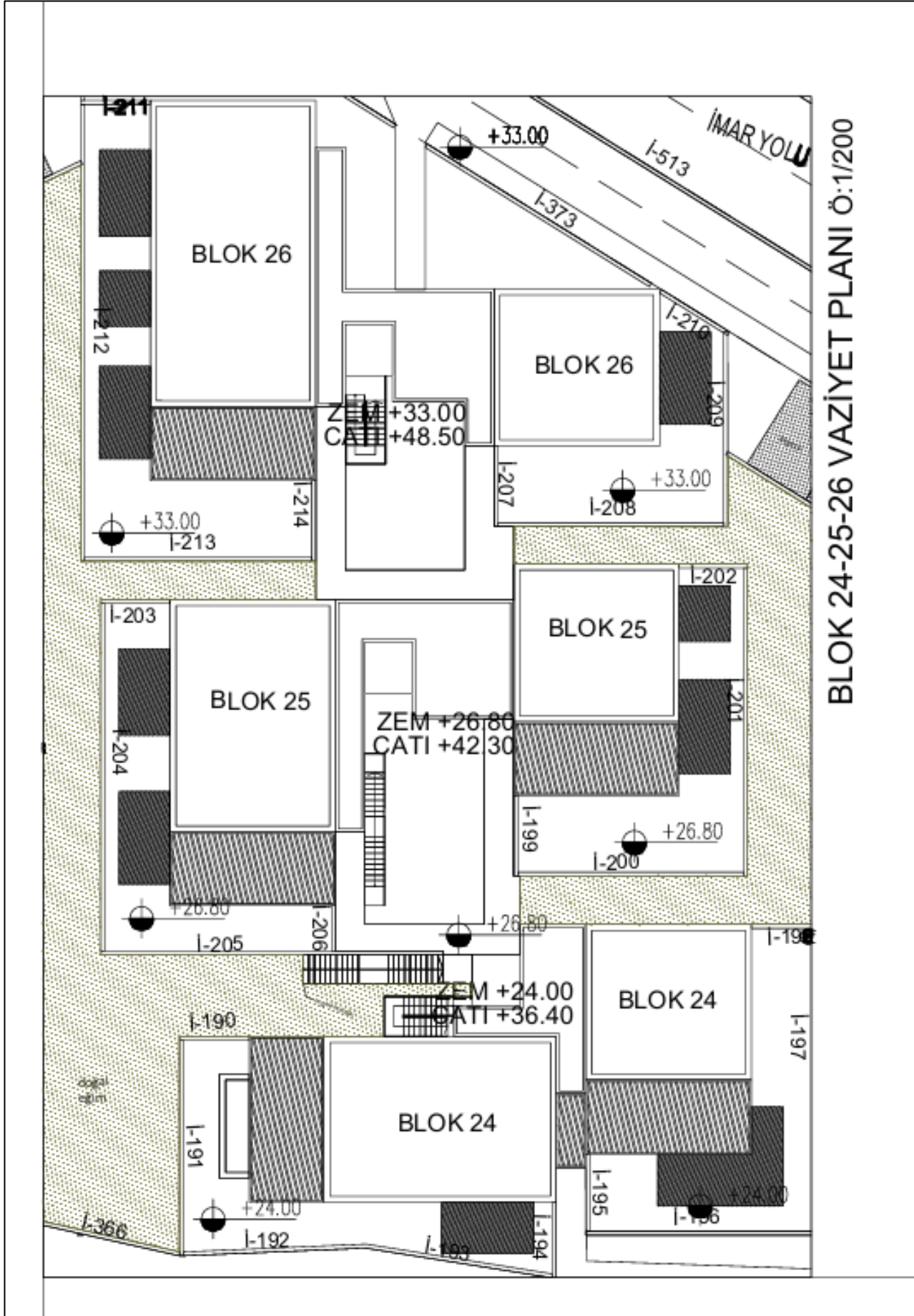


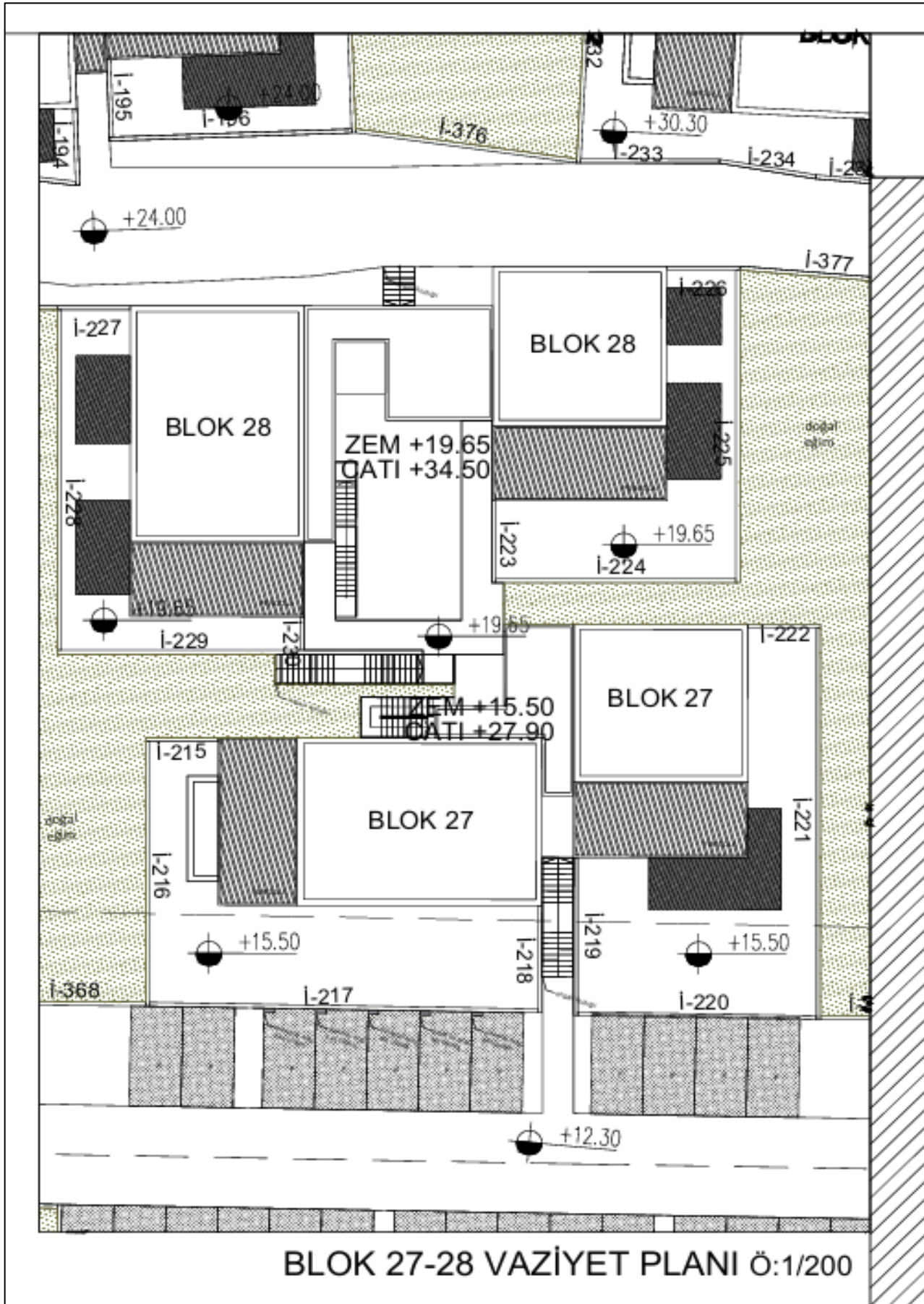


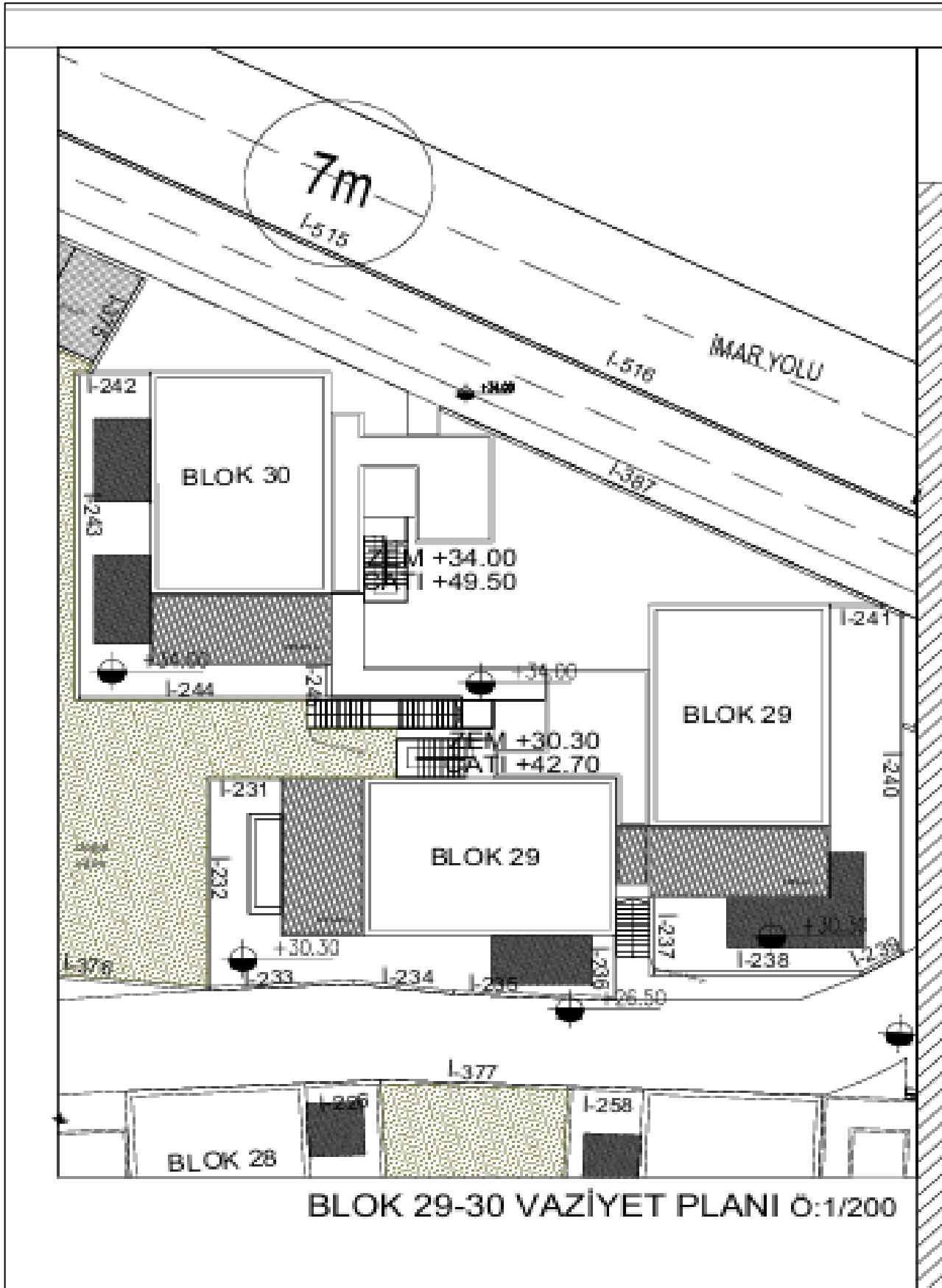




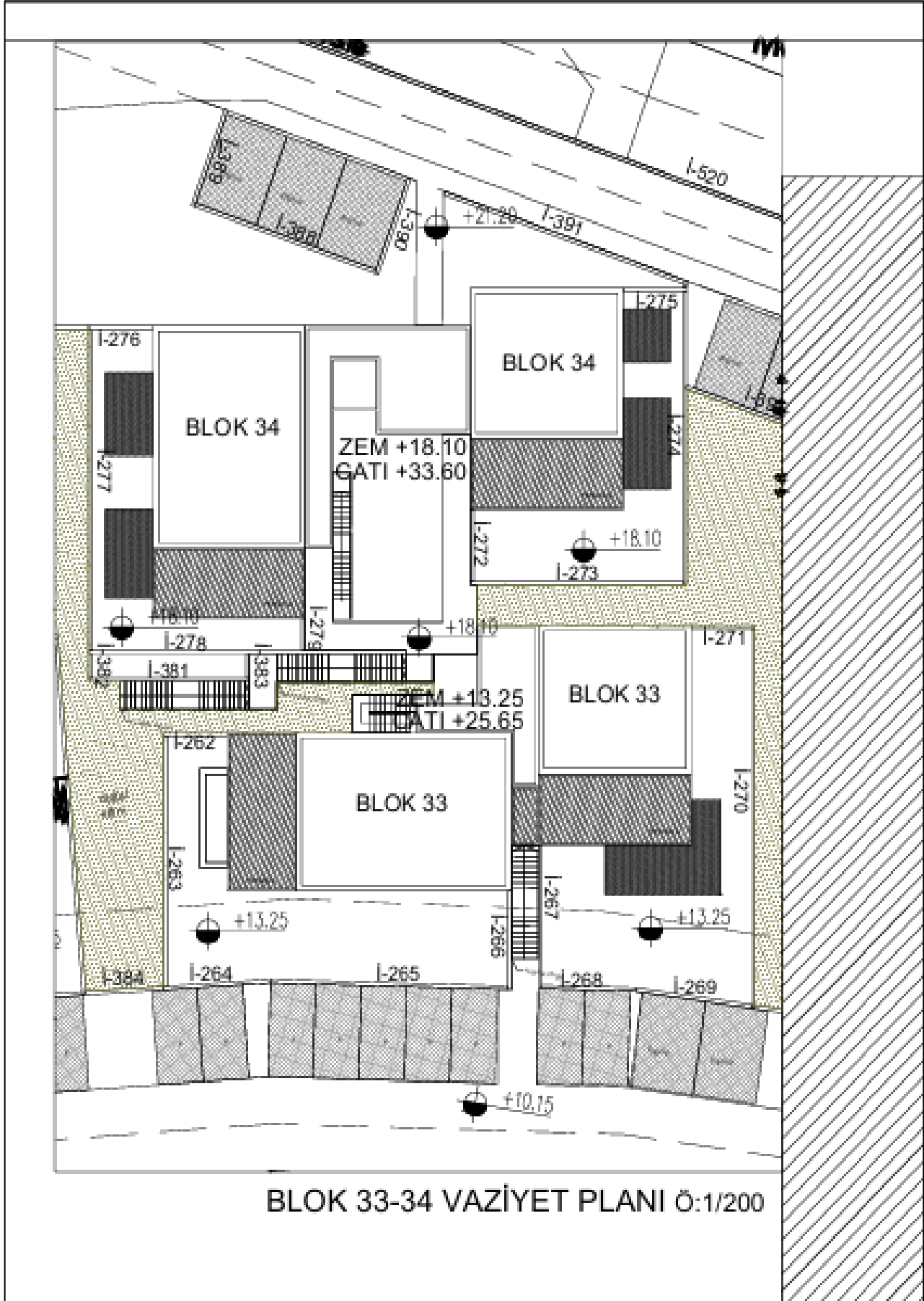


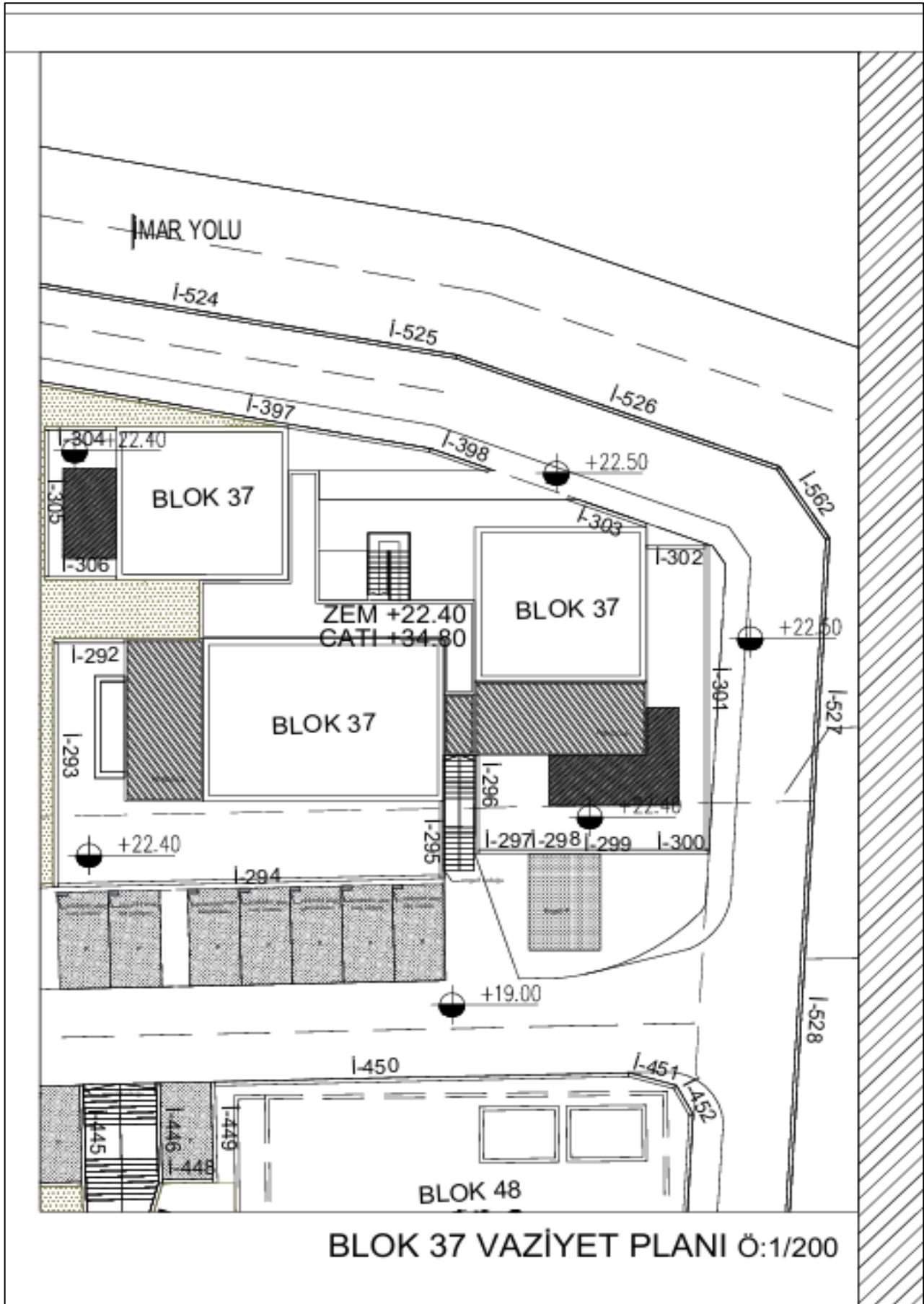


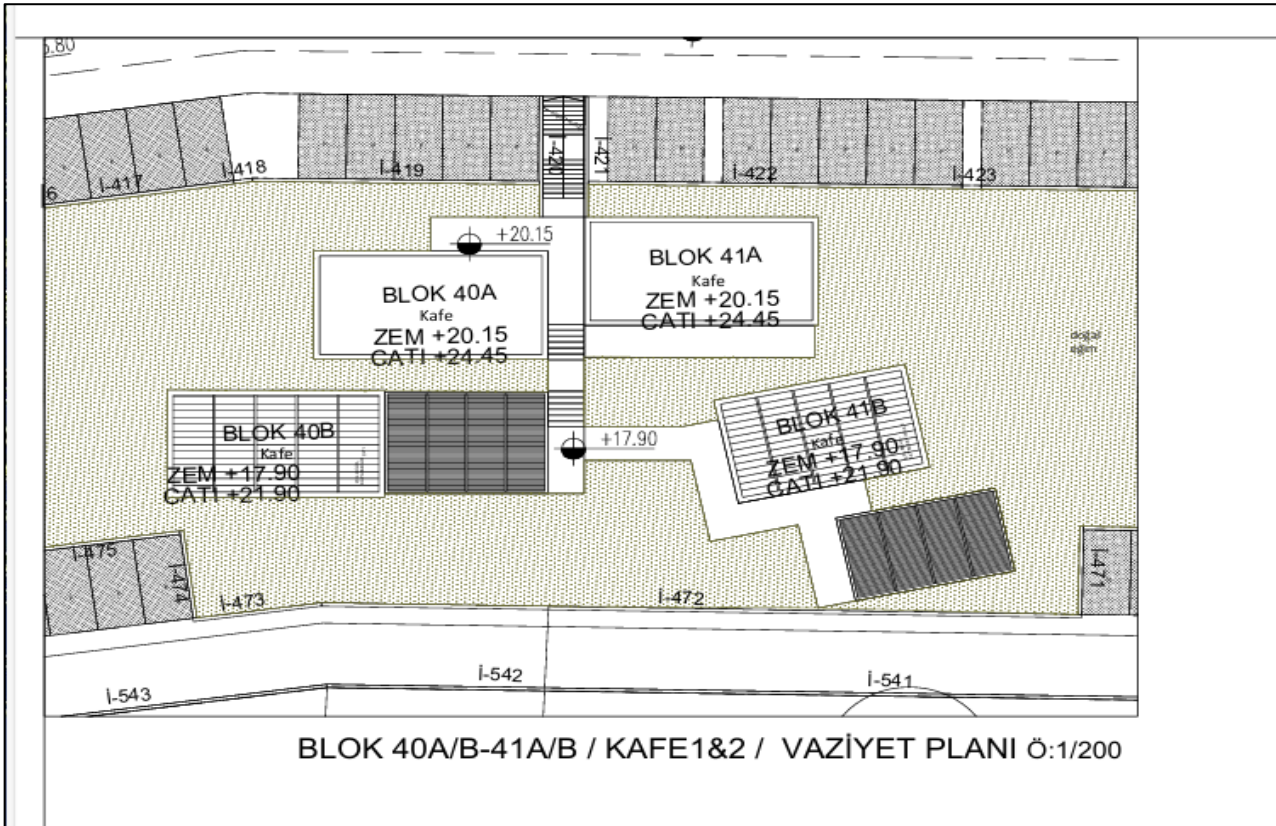
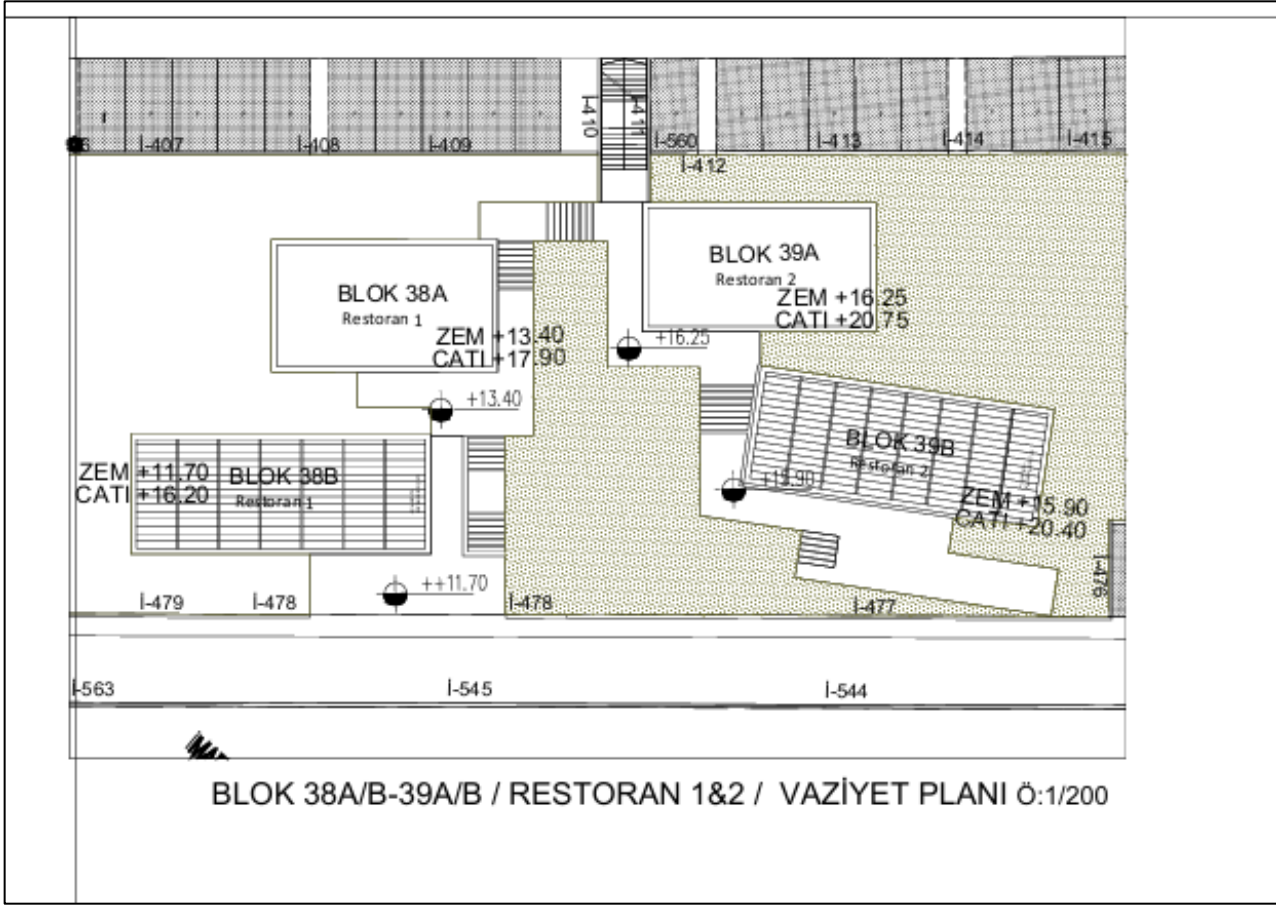


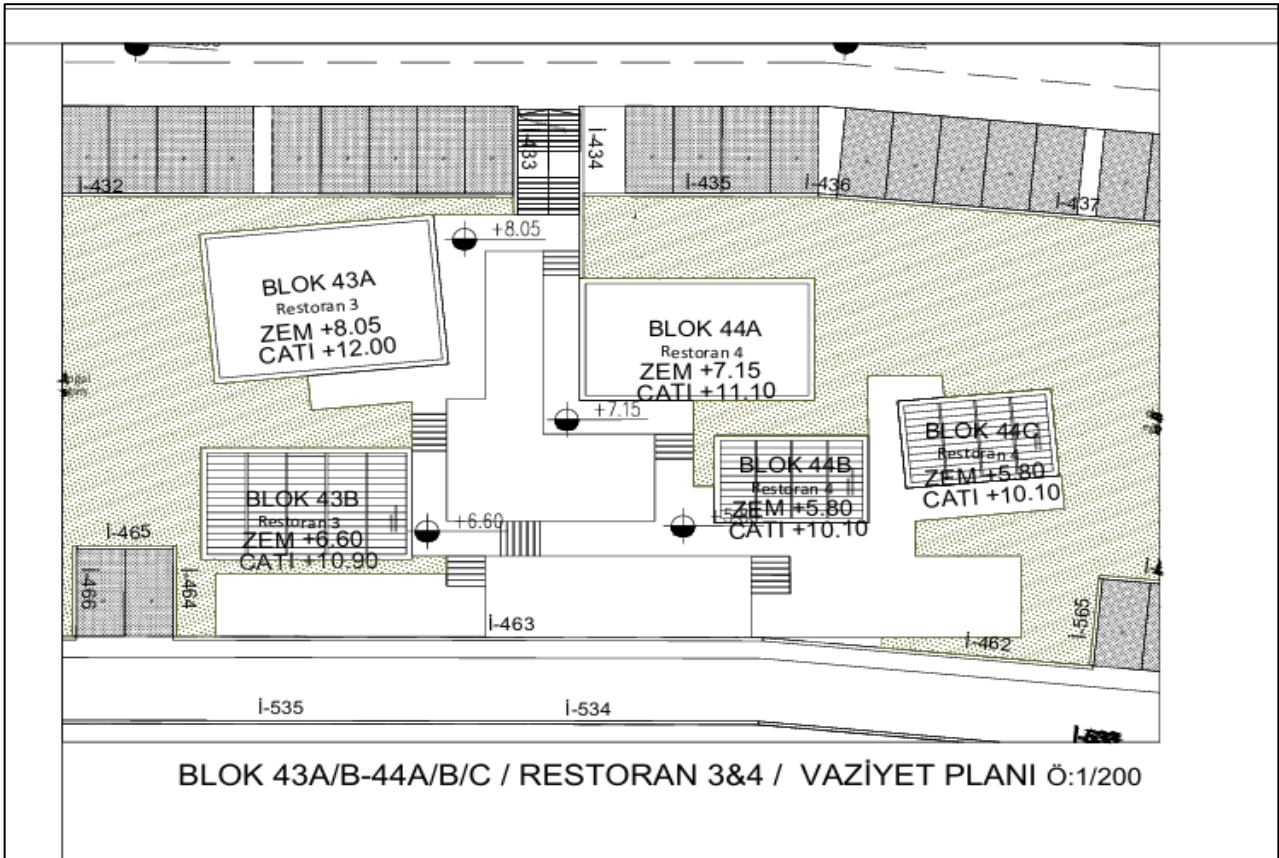
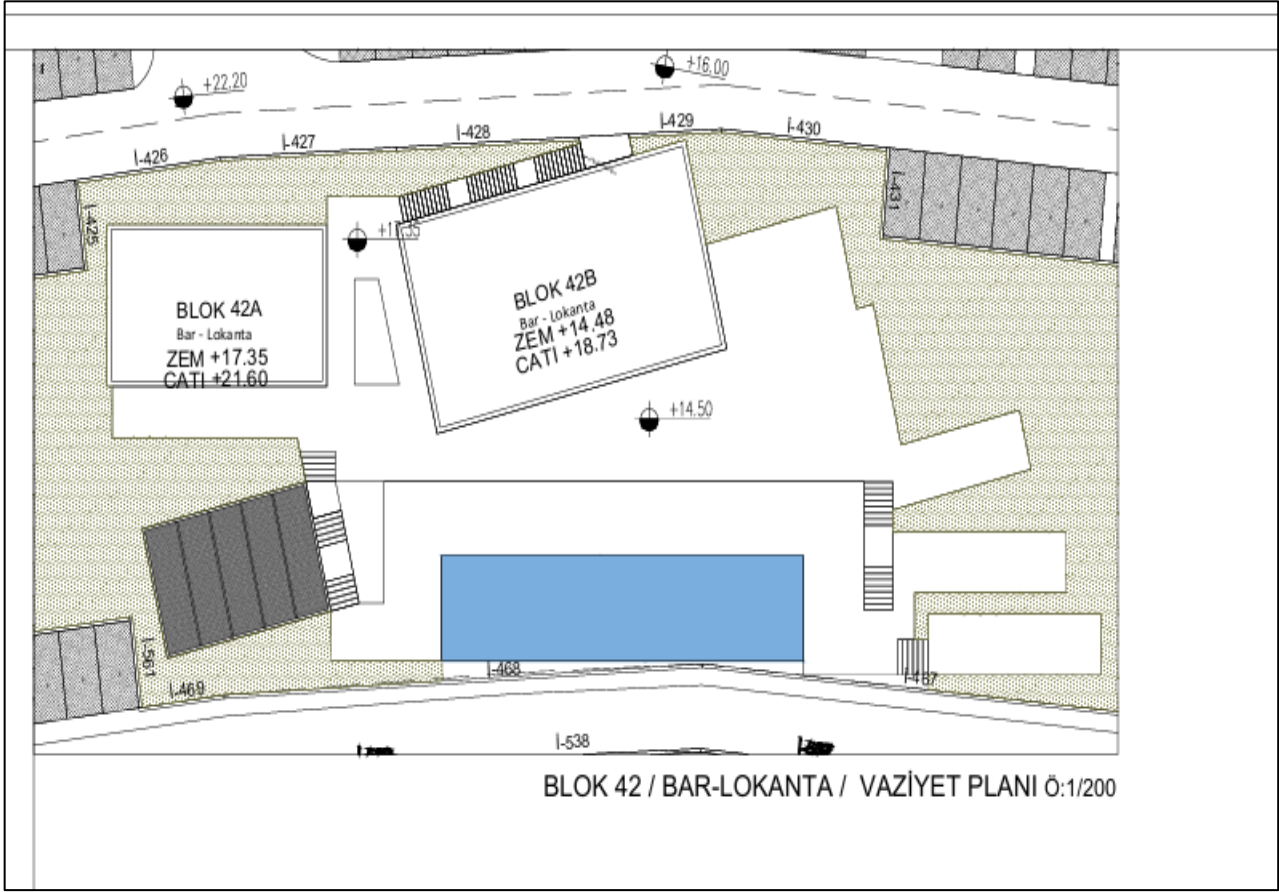


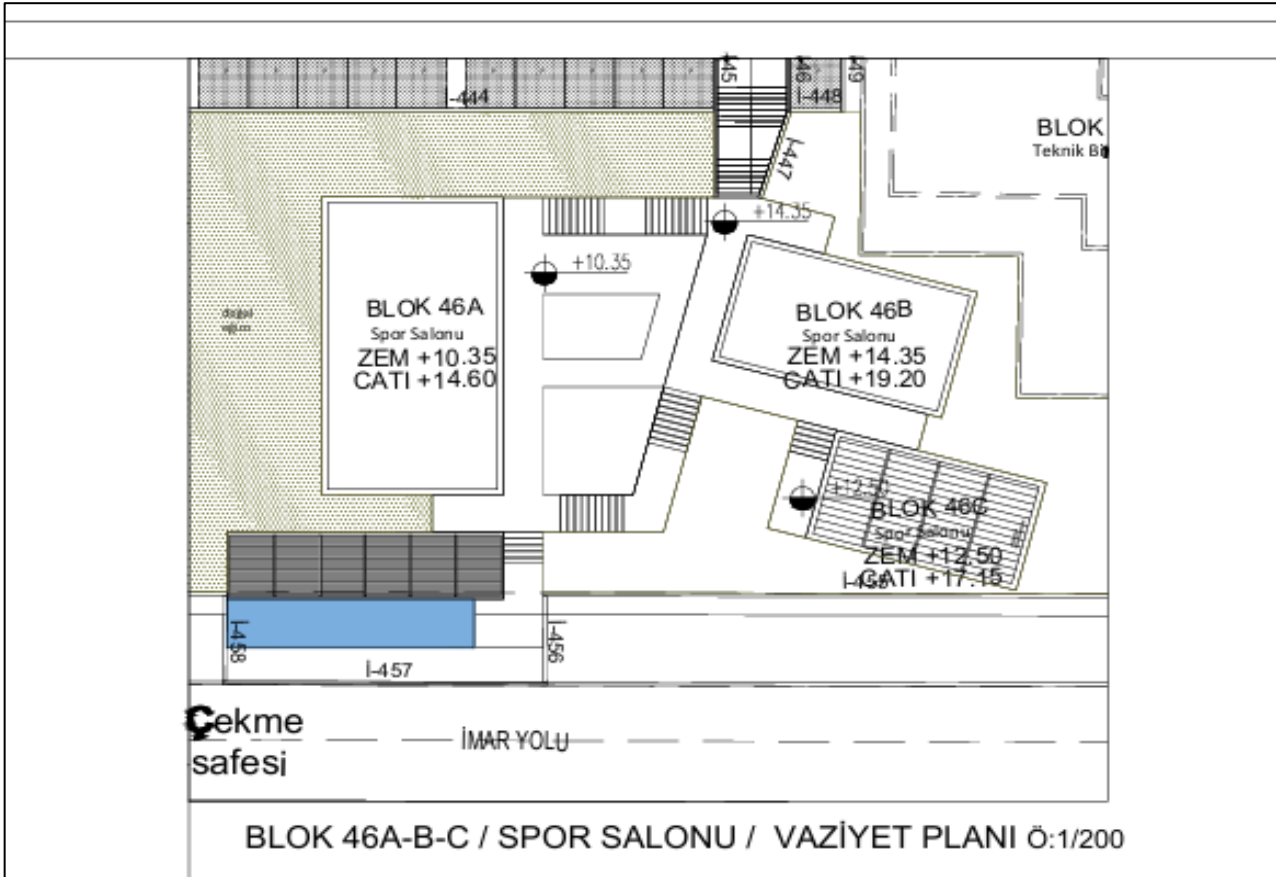
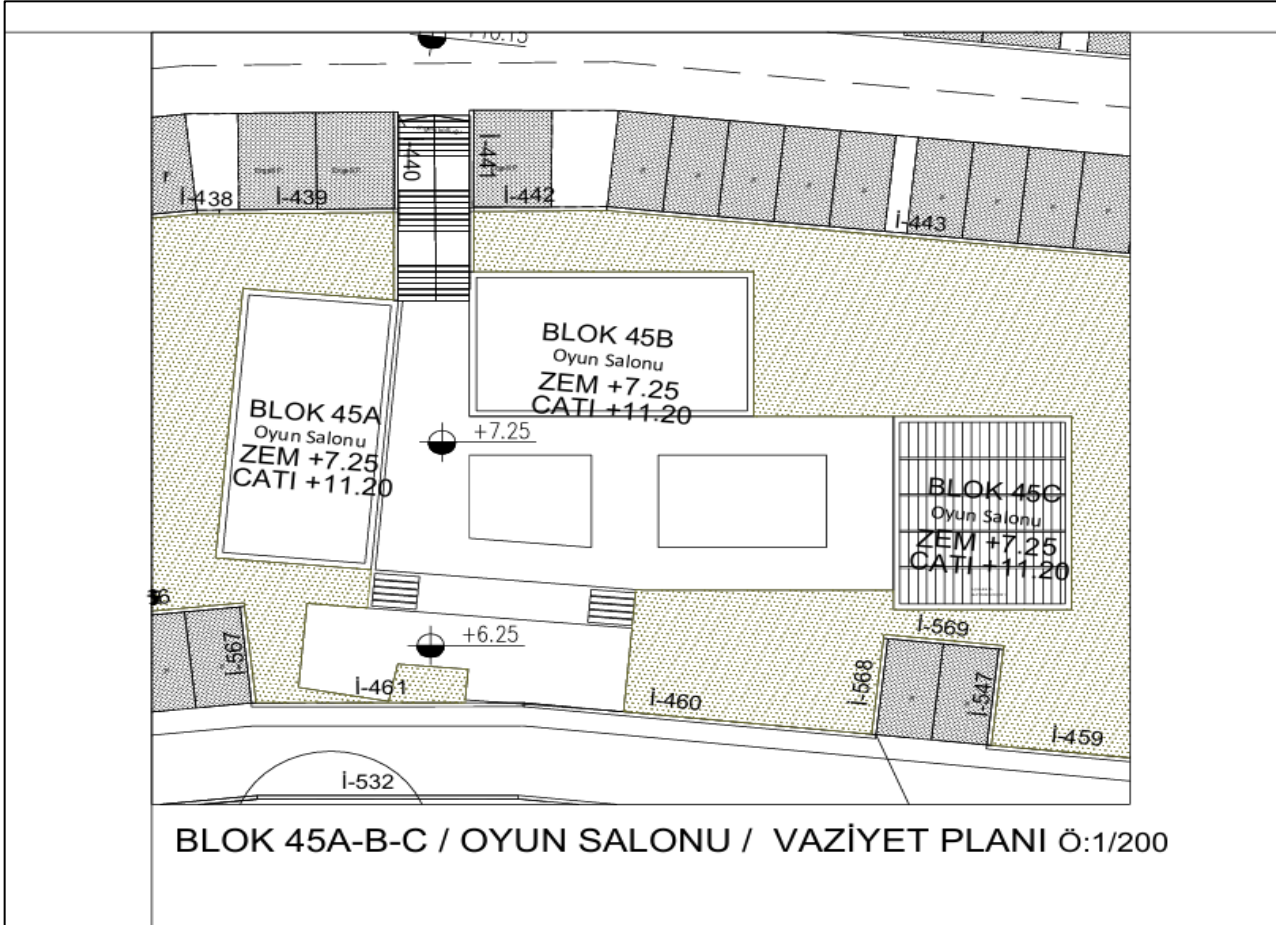


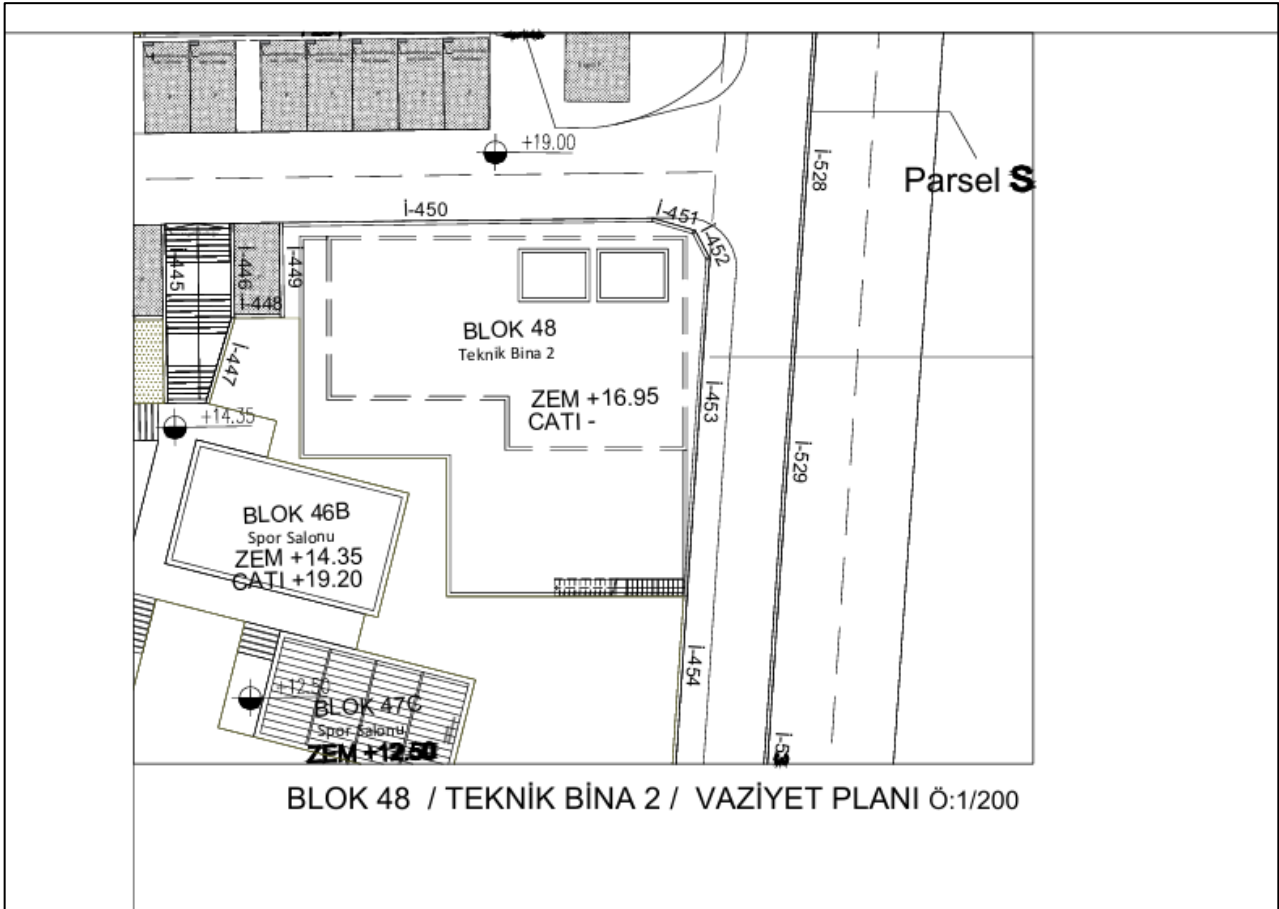
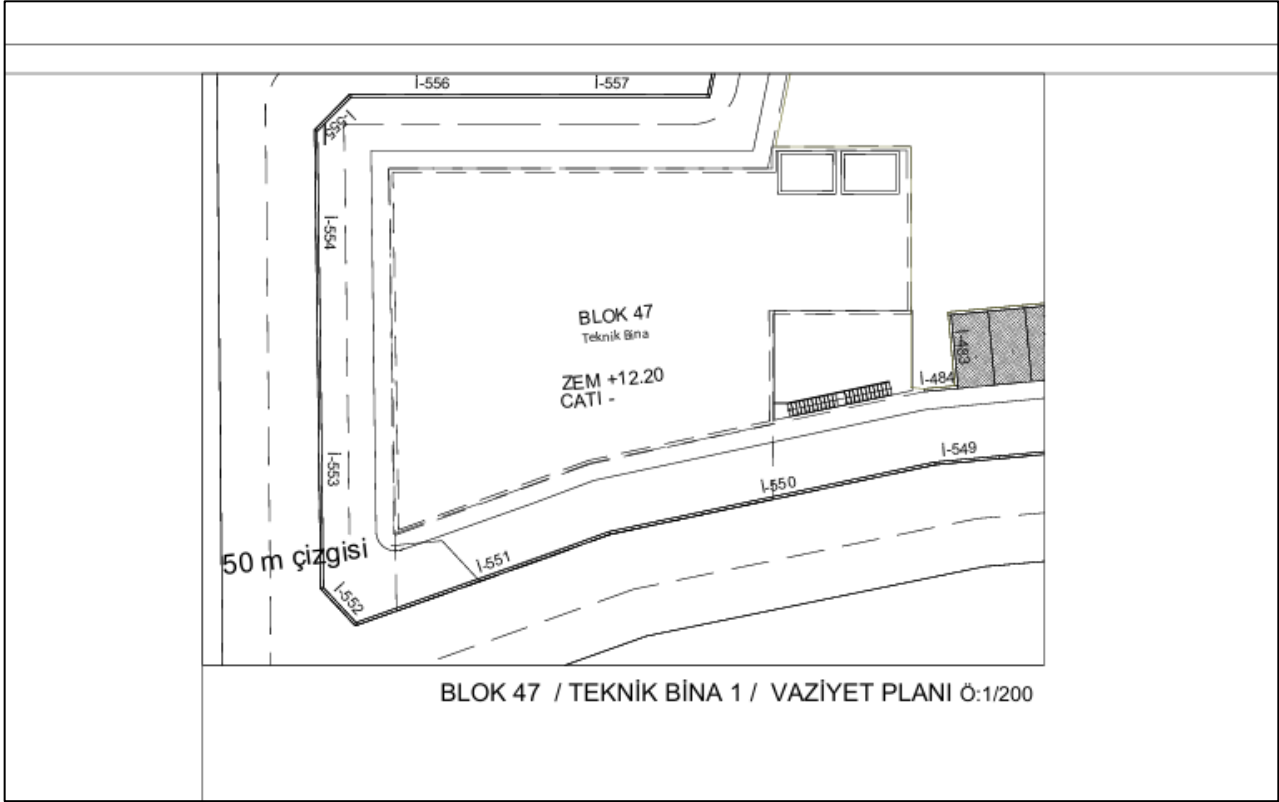




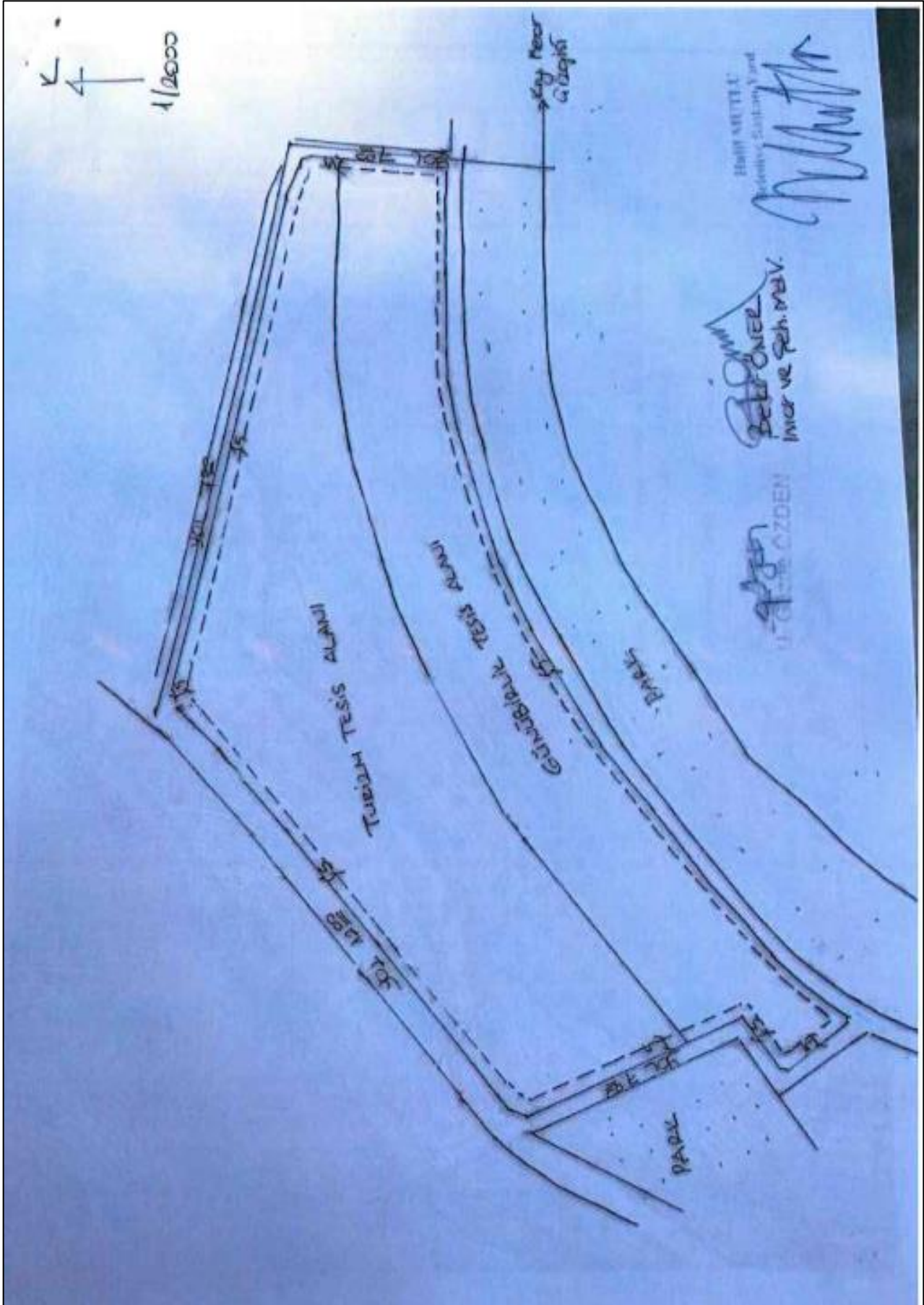


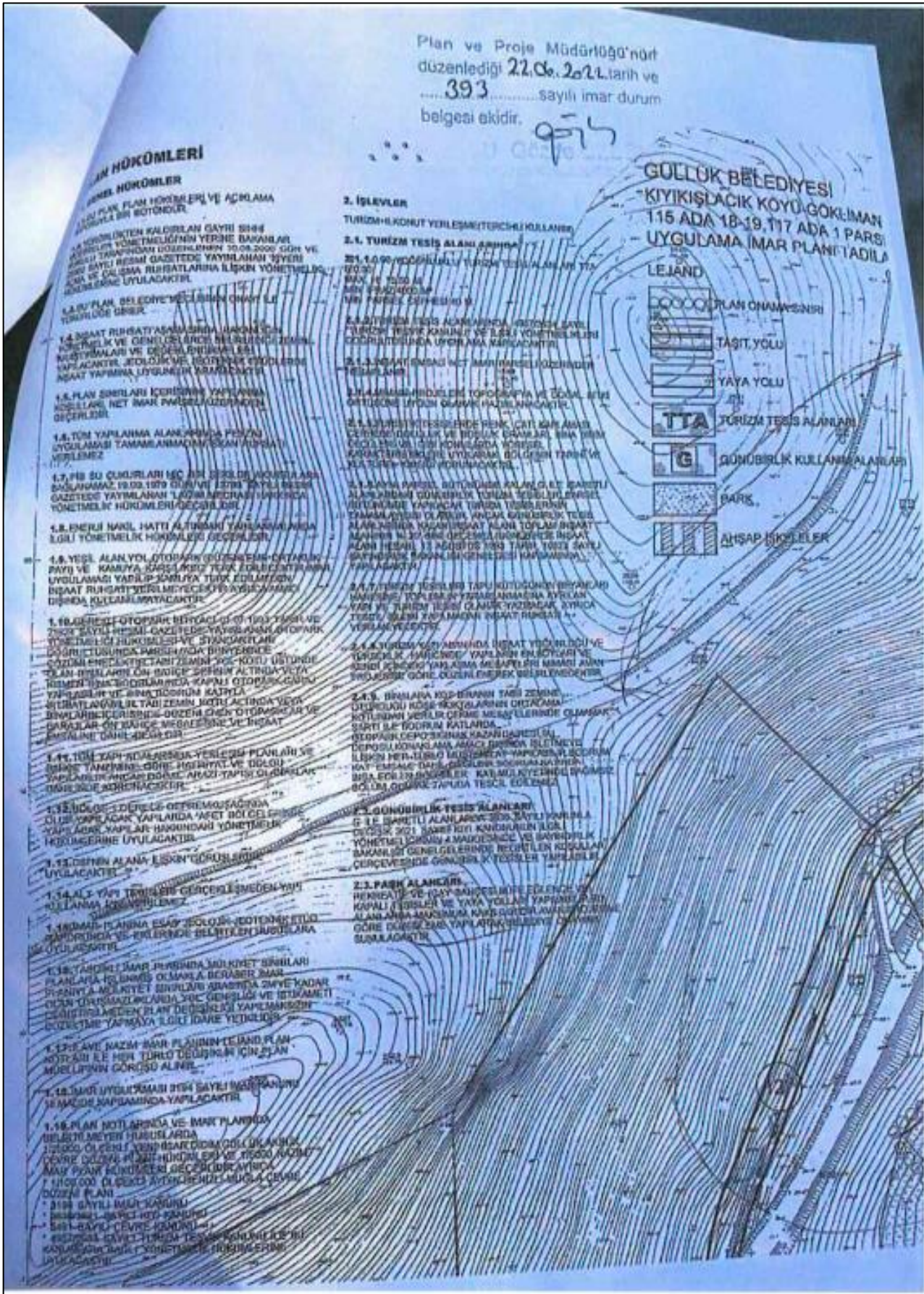






YAPI RUHSATI						Barkod / Kuvvet	
Building Licence						139336655	
Ruhsat Veren Kurum: MİLAŞ BELEDİYESİ						Ruhsat verildi tarihi	
Ruhsat verilen yapının adresi						10. Ruhsat onay tarihi	
MİLAŞ İlçe MİLAŞ						11. Ruhsat no	
Kademe/No: KÖRGEÇLAK MAH. Mahalle teslim kodu: 00						12. İlk ruhsat tarihi	
Adres/Sokak/Bulvar/Meydan/Köy adı: TÜRKÜYÜ						13. İlk ruhsat no	
Adres/Sokak/Bulvar/Meydan teslim kodu: 1 Diş kapı no: 119						14. İmar planı onay tarihi	
Başvuru No: 310						15. İmar durum bel. tarihi	
3. Parç. No: 1						16. İmar durum bel. no	
4. Blok No:						17. Zemin etabı onay tarihi	
5. Bağlı olduğu yapı durumu no:						18. Parasetasyon plan onay tarihi	
6. Yapı Kimlik No: 423700289						19. Parasetasyon süresi	
7. Durum:						20. Paraset. alanı(m ²)	
8. Tarih:						21. Tapu tesvi belgesi veren kurum	
9. Durum:						22. Tapu tesvi belgesi tarihi	
10. Restorasyon						23. Paraset. alanı(m ²)	
11. Döşeme						24. ÇSD raporu onay tarihi	
12. Kütlenin değişimi						25. Planların inşaat başlangıcı	
13. Fesatlik						26. Planların inşaat bitirimi tarihi	
14. Kat sevi						27. Ruhsatın geçerlilik tarihi	
15. Elektrik tesisat						28. TC kimlik no	
16. İmar değişikliği						29. Bağlı olduğu yapı durumu adı	
17. Temel duvar						30. Vergi kimlik no	
18. Balçık duvar						31. Oda kodu no	
19. Sıva						32. Oda kodu no	
20. Çatı						33. Sığortası	
21. Temel duvar						34. İnşaat	
22. Balçık duvar						35. İnşaat	
23. Temel duvar						36. İnşaat	
24. Balçık duvar						37. İnşaat	
25. Temel duvar						38. İnşaat	
26. Balçık duvar						39. İnşaat	
27. Temel duvar						40. İnşaat	
28. Balçık duvar						41. İnşaat	
29. Temel duvar						42. İnşaat	
30. Balçık duvar						43. İnşaat	
31. Temel duvar						44. İnşaat	
32. Balçık duvar						45. İnşaat	
33. Temel duvar						46. İnşaat	
34. Balçık duvar						47. İnşaat	
35. Temel duvar						48. İnşaat	
36. Balçık duvar						49. İnşaat	
37. Temel duvar						50. İnşaat	
38. Balçık duvar						51. İnşaat	
39. Temel duvar						52. İnşaat	
40. Balçık duvar						53. İnşaat	
41. Temel duvar						54. İnşaat	
42. Balçık duvar						55. İnşaat	
43. Temel duvar						56. İnşaat	
44. Balçık duvar						57. İnşaat	
45. Temel duvar						58. İnşaat	
46. Balçık duvar						59. İnşaat	
47. Temel duvar						60. İnşaat	
48. Balçık duvar						61. İnşaat	
49. Temel duvar						62. İnşaat	
50. Balçık duvar						63. İnşaat	
51. Temel duvar						64. İnşaat	
52. Balçık duvar						65. İnşaat	
53. Temel duvar						66. İnşaat	
54. Balçık duvar						67. İnşaat	
55. Temel duvar						68. İnşaat	
56. Balçık duvar						69. İnşaat	
57. Temel duvar						70. İnşaat	
58. Balçık duvar						71. İnşaat	
59. Temel duvar						72. İnşaat	
60. Balçık duvar						73. İnşaat	
61. Temel duvar						74. İnşaat	
62. Balçık duvar						75. İnşaat	
63. Temel duvar						76. İnşaat	
64. Balçık duvar						77. İnşaat	
65. Temel duvar						78. İnşaat	
66. Balçık duvar						79. İnşaat	
67. Temel duvar						80. İnşaat	
68. Balçık duvar						81. İnşaat	
69. Temel duvar						82. İnşaat	
70. Balçık duvar						83. İnşaat	
71. Temel duvar						84. İnşaat	
72. Balçık duvar						85. İnşaat	
73. Temel duvar						86. İnşaat	
74. Balçık duvar						87. İnşaat	
75. Temel duvar						88. İnşaat	
76. Balçık duvar						89. İnşaat	
77. Temel duvar						90. İnşaat	
78. Balçık duvar						91. İnşaat	
79. Temel duvar						92. İnşaat	
80. Balçık duvar						93. İnşaat	
81. Temel duvar						94. İnşaat	
82. Balçık duvar						95. İnşaat	
83. Temel duvar						96. İnşaat	
84. Balçık duvar						97. İnşaat	
85. Temel duvar						98. İnşaat	
86. Balçık duvar						99. İnşaat	
87. Temel duvar						100. İnşaat	
88. Balçık duvar						101. İnşaat	
89. Temel duvar						102. İnşaat	
90. Balçık duvar						103. İnşaat	
91. Temel duvar						104. İnşaat	
92. Balçık duvar						105. İnşaat	
93. Temel duvar						106. İnşaat	
94. Balçık duvar						107. İnşaat	
95. Temel duvar						108. İnşaat	
96. Balçık duvar						109. İnşaat	
97. Temel duvar						110. İnşaat	
98. Balçık duvar						111. İnşaat	
99. Temel duvar						112. İnşaat	
100. Balçık duvar						113. İnşaat	
101. Temel duvar						114. İnşaat	
102. Balçık duvar						115. İnşaat	
103. Temel duvar						116. İnşaat	
104. Balçık duvar						117. İnşaat	
105. Temel duvar						118. İnşaat	
106. Balçık duvar						119. İnşaat	
107. Temel duvar						120. İnşaat	
108. Balçık duvar						121. İnşaat	
109. Temel duvar						122. İnşaat	
110. Balçık duvar						123. İnşaat	
111. Temel duvar						124. İnşaat	
112. Balçık duvar						125. İnşaat	
113. Temel duvar						126. İnşaat	
114. Balçık duvar						127. İnşaat	
115. Temel duvar						128. İnşaat	
116. Balçık duvar						129. İnşaat	
117. Temel duvar						130. İnşaat	
118. Balçık duvar						131. İnşaat	
119. Temel duvar						132. İnşaat	
120. Balçık duvar						133. İnşaat	
121. Temel duvar						134. İnşaat	
122. Balçık duvar						135. İnşaat	
123. Temel duvar						136. İnşaat	
124. Balçık duvar						137. İnşaat	
125. Temel duvar						138. İnşaat	
126. Balçık duvar						139. İnşaat	
127. Temel duvar						140. İnşaat	
128. Balçık duvar						141. İnşaat	
129. Temel duvar						142. İnşaat	
130. Balçık duvar						143. İnşaat	
131. Temel duvar						144. İnşaat	
132. Balçık duvar						145. İnşaat	
133. Temel duvar						146. İnşaat	
134. Balçık duvar						147. İnşaat	
135. Temel duvar						148. İnşaat	
136. Balçık duvar						149. İnşaat	
137. Temel duvar						150. İnşaat	
138. Balçık duvar						151. İnşaat	
139. Temel duvar						152. İnşaat	
140. Balçık duvar						153. İnşaat	
141. Temel duvar						154. İnşaat	
142. Balçık duvar						155. İnşaat	
143. Temel duvar						156. İnşaat	
144. Balçık duvar						157. İnşaat	
145. Temel duvar						158. İnşaat	
146. Balçık duvar						159. İnşaat	
147. Temel duvar						160. İnşaat	
148. Balçık duvar						161. İnşaat	
149. Temel duvar						162. İnşaat	
150. Balçık duvar						163. İnşaat	
151. Temel duvar						164. İnşaat	
152. Balçık duvar						165. İnşaat	
153. Temel duvar						166. İnşaat	
154. Balçık duvar						167. İnşaat	
155. Temel duvar						168. İnşaat	
156. Balçık duvar						169. İnşaat	
157. Temel duvar						170. İnşaat	
158. Balçık duvar						171. İnşaat	
159. Temel duvar						172. İnşaat	
160. Balçık duvar						173. İnşaat	
161. Temel duvar						174. İnşaat	
162. Balçık duvar						175. İnşaat	
163. Temel duvar						176. İnşaat	
164. Balçık duvar						177. İnşaat	
165. Temel duvar						178. İnşaat	
166. Balçık duvar						179. İnşaat	
167. Temel duvar						180. İnşaat	
168. Balçık duvar						181. İnşaat	
169. Temel duvar						182. İnşaat	
170. Balçık duvar						183. İnşaat	
171. Temel duvar						184. İnşaat	
172. Balçık duvar						185. İnşaat	
173. Temel duvar						186. İnşaat	
174. Balçık duvar						187. İnşaat	
175. Temel duvar						188. İnşaat	
176. Balçık duvar						189. İnşaat	
177. Temel duvar						190. İnşaat	
178. Balçık duvar						191. İnşaat	
179. Temel duvar						192. İnşaat	
180. Balçık duvar						193. İnşaat	
181. Temel duvar						194. İnşaat	
182. Balçık duvar						195. İnşaat	
183. Temel duvar						196. İnşaat	
184. Balçık duvar						197. İnşaat	
185. Temel duvar						198. İnşaat	
186. Balçık duvar						199. İnşaat	
187. Temel duvar						200. İnşaat	
188. Balçık duvar						201. İnşaat	
189. Temel duvar						202. İnşaat	
190. Balçık duvar						203. İnşaat	
191. Temel duvar						204. İnşaat	
192. Balçık duvar						205. İnşaat	
193. Temel duvar						206. İnşaat	
194. Balçık duvar						207. İnşaat	
195. Temel duvar						208. İnşaat	
196. Balçık duvar						209. İnşaat	
197. Temel duvar						210. İnşaat	
198. Balçık duvar						211. İnşaat	
199. Temel duvar						212. İnşaat	
200. Balçık duvar						213. İnşaat	
201. Temel duvar						214. İnşaat	
202. Balçık duvar						215. İnşaat	
203. Temel duvar						216. İnşaat	
204. Balçık duvar						217. İnşaat	
205. Temel duvar						218. İnşaat	
206. Balçık duvar						219. İnşaat	
207. Temel duvar						220. İnşaat	
208. Balçık duvar						221. İnşaat	
209. Temel duvar						222. İnşaat	
210. Balçık duvar						223. İnşaat	
211. Temel duvar						224. İnşaat	
212. Balçık duvar						225. İnşaat	
213. Temel duvar						226. İnşaat	
214. Balçık duvar						227. İnşaat	
215. Temel duvar						228. İnşaat	
216. Balçık duvar						229. İnşaat	
217. Temel duvar						230. İnşaat	
218. Balçık duvar						231. İnşaat	
219. Temel duvar						232. İnşaat	
220. Balçık duvar						233. İnşaat	
221. Temel duvar						234. İnşaat	
222. Balçık duvar						235. İnşaat	
223. Temel duvar						236. İnşaat	
224. Balçık duvar						237. İnşaat	
225. Temel duvar						238. İnşaat	
226. Balçık duvar						239. İnşaat	
227. Temel duvar						240. İnşaat	
228. Balçık duvar						241. İnşaat	
229. Temel duvar						242. İnşaat	
230. Balçık duvar						243. İnşaat	
231. Temel duvar						244. İnşaat	
232. Balçık duvar						245. İnşaat	
233. Temel duvar						246. İnşaat	
234. Balçık duvar						247. İnşaat	
235. Temel duvar						248. İnşaat	
236. Balçık duvar						249. İnşaat	
237. Temel duvar						250. İnşaat	
238. Balçık duvar						251. İnşaat	
239. Temel duvar						252. İnşaat	
240. Balçık duvar						253. İnşaat	
241. Temel duvar						254. İnşaat	
242. Balçık duvar						255. İnşaat	
243. Temel duvar						256. İnşaat	
244. Balçık duvar						257. İnşaat	
245. Temel duvar						258. İnşaat	
246. Balçık duvar						259. İnşaat	
247. Temel duvar						260. İnşaat	
248. Balçık duvar						261. İnşaat	
249. Temel duvar						262. İnşaat	
250. Balçık duvar						263. İnşaat	
251. Temel duvar						264. İnşaat	
252. Balçık duvar						265. İnşaat	
253. Temel duvar						266. İnşaat	
254. Balçık duvar						267. İnşaat	
255. Temel duvar						268. İnşaat	
256. Balçık duvar						269. İnşaat	
257. Temel duvar						270. İnşaat	
258. Balçık duvar						271. İnşaat	
259. Temel duvar						272. İnşaat	
260. Balçık duvar						273. İnşaat	
261. Temel duvar						274. İnşaat	
262. Balçık duvar						275. İnşaat	
263. Temel duvar						276. İnşaat	
264. Balçık duvar						277. İnşaat	
265. Temel duvar						278. İnşaat	
266. Balçık duvar						279. İnşaat	
267. Temel duvar						280. İnşaat	
268. Balçık duvar						281. İnşaat	
269. Temel duvar						282. İnşaat	
270. Balçık duvar						283. İnşaat	
271. Temel duvar						284. İnşaat	
272. Balçık duvar						285. İnşaat	
273. Temel duvar						286. İnşaat	
274. Balçık duvar						287. İnşaat	
275. Temel duvar						288. İnşaat	
276. Balçık duvar						289. İnşaat	
277. Temel duvar						290. İnşaat	
278. Balçık duvar						291. İnşaat	
279. Temel duvar						292. İnşaat	
280. Balçık duvar						293. İnşaat	
281. Temel duvar						294. İnşaat	
282. Balçık duvar						295. İnşaat	
283. Temel duvar						296. İnşaat	
284. Balçık duvar						297. İnşaat	
285. Temel duvar						298. İnşaat	
286. Balçık duvar						299. İnşaat	
287. Temel duvar						300. İnşaat	
288. Balçık duvar						301. İnşaat	
289. Temel duvar						302. İnşaat	
290. Balçık duvar						303. İnşaat	
291. Temel duvar						304. İnşaat	
292. Balçık duvar						305. İnşaat	
293. Temel duvar						306. İnşaat	
294. Balçık duvar						307. İnşaat	
295. Temel duvar						308. İnşaat	
296. Balçık duvar						309. İnşaat	







T.C.
ÇEVRE, ŞEHİRCİLİK VE İKLİM DEĞİŞİKLİĞİ BAKANLIĞI
Çevresel Etki Değerlendirmesi, İzin ve Denetim Genel Müdürlüğü



Sayı : E-38496763-220.01-8529078

17.01.2024

Konu : Loft Iasos Turizm Konaklama Tesisi (464
Odalı Apart Otel) Projesi ÇED Olumlu
Kararı

DAĞITIM YERLERİNE

Muğla İli, Milas İlçesi, Kıyıkışlacık Mahallesi, Zeytinlikuyu Mevkii (310 ada 1 no'lu parselde) sınırları içerisinde, Gökliman Yatırım İnş. Tur. ve Jeotermal Tic. A.Ş. tarafından yapılması planlanan "Loft Iasos Turizm Konaklama Tesisi (464 Odalı Apart Otel)" projesi ile ilgili olarak Bakanlığımıza Çevrimiçi ÇED süreci Yönetim Sisteminden sunulan ÇED Raporu, İnceleme Değerlendirme Komisyonu tarafından incelenmiş ve değerlendirilmiştir.

"Loft Iasos Turizm Konaklama Tesisi (464 Odalı Apart Otel)" projesi hakkında 29.07.2022 tarihli ve 31907 sayılı Resmi Gazete'de yayımlanarak yürürlüğe giren ÇED Yönetmeliği'nin (Geçici 1. Maddesi kapsamında) 14. maddesi gereğince Bakanlığımızca "Çevresel Etki Değerlendirmesi Olumlu" Kararı verilmiş olup, Muğla Valiliği (Çevre, Şehircilik ve İklim Değişikliği İl Müdürlüğü) tarafından kararın halka duyurulması gerekmektedir.

Söz konusu projeye ait Nihai ÇED Raporu ve eklerinde belirtilen hususlar ile 2872 sayılı Çevre Kanununa istinaden yürürlüğe giren yönetmeliklerin ilgili hükümlerine uyulması, mer'i mevzuat uyarınca ilgili kurum/kuruluşlardan gerekli izinlerin alınması, projede yapılacak Yönetmeliğe tabi değişikliklerin de Bakanlığımıza veya Muğla Valiliği (Çevre, Şehircilik ve İklim Değişikliği İl Müdürlüğü)ne iletilmesi gerekmektedir.

Bununla birlikte, bahse konu proje ile ilgili olarak proje sahibi tarafından, 29.07.2022 tarihli ve 31907 sayılı Resmi Gazete'de yayımlanarak yürürlüğe giren ÇED Yönetmeliğinin 18. Maddesi 4. Fıkrasında yer alan hüküm kapsamında, ÇED Olumlu Karar tarihinden itibaren üç (3) aylık periyotlarda yatırımın; inşaat öncesine ve inşaat dönemine ilişkin kaydedilen gelişmeleri içeren Proje İlerleme Raporu'nun Bakanlığımıza sunulması gerekmektedir.

Bilgilerinizi ve gereğini arz/rica ederim.

Cihan TATAR

Bakan a.

Çevresel Etki Değerlendirmesi,
İzin ve Denetim Genel Müdürü

Ek: ÇED Olumlu Belgesi

Bu belge, güvenli elektronik imza ile imzalanmıştır.

Doğrulama Kodu: 9FFD675B-997B-44E5-A987-5E816D2FAA19

Doğrulama Adresi: <https://www.turkiye.gov.tr>

Mustafa Kemal Mahallesi 2082. Cadde No:52 Çankaya / Ankara

Telefon No: (0312) 410 10 00 Faks:(0312) 419 21 92

KEP Adresi : cevrevesehircilikbakanligi@hs01.kep.tr

Bilgi için:Meltem GENÇAY
Mühendis



Dağıtım:

ENERJİ VE TABİİ KAYNAKLAR
BAKANLIĞINA (Boru Hatları ile Petrol Taşıma A.
Ş. Genel Müdürlüğü) (EK KONULMADI)
KÜLTÜR VE TURİZM BAKANLIĞINA (Muğla
Kültür Varlıklarını Koruma Bölge Kurulu
Müdürlüğü) (EK KONULMADI)
KÜLTÜR VE TURİZM BAKANLIĞINA (Yatırım
ve İşletmeler Genel Müdürlüğü) (EK
KONULMADI)
TARIM VE ORMAN BAKANLIĞINA (Devlet Su
İşleri Genel Müdürlüğü) (EK KONULMADI)
TARIM VE ORMAN BAKANLIĞINA (Doğa
Koruma ve Milli Parklar Genel Müdürlüğü) (EK
KONULMADI)
TARIM VE ORMAN BAKANLIĞINA (Orman
Genel Müdürlüğü) (EK KONULMADI)
TARIM VE ORMAN BAKANLIĞINA (Su
Yönetimi Genel Müdürlüğü) (EK KONULMADI)
ULAŞTIRMA VE ALTYAPI BAKANLIĞINA
(Karayolları Genel Müdürlüğü) (EK KONULMADI)
MEKÂNSAL PLANLAMA GENEL
MÜDÜRLÜĞÜNE (EK KONULMADI)
TABİAT VARLIKLARINI KORUMA GENEL
MÜDÜRLÜĞÜNE (EK KONULMADI)
ÇEVRE YÖNETİMİ GENEL MÜDÜRLÜĞÜNE
(Deniz ve Kıyı Yönetimi Dairesi Başkanlığı) (EK
KONULMADI)
ÇEVRE YÖNETİMİ GENEL MÜDÜRLÜĞÜNE
(Sıfır Atık Uygulamaları Dairesi Başkanlığına) (EK
KONULMADI)
ÇEVRE YÖNETİMİ GENEL MÜDÜRLÜĞÜNE
(Su ve Toprak Yönetimi Dairesi Başkanlığına) (EK
KONULMADI)
ÇED İZLEME VE ÇEVRE DENETİMİ DAİRESİ
BAŞKANLIĞINA (EK KONULMADI)
MUĞLA VALİLİĞİNE (Çevre, Şehircilik ve İklim
Değişikliği İl Müdürlüğü) (EK KONULMADI)
MUĞLA VALİLİĞİNE (İl Afet ve Acil Durum
Müdürlüğü) (EK KONULMADI)
MUĞLA VALİLİĞİNE (İl Kültür ve Turizm
Müdürlüğü) (EK KONULMADI)
MUĞLA VALİLİĞİNE (İl Tarım ve Orman
Müdürlüğü) (EK KONULMADI)

Bu belge, güvenli elektronik imza ile imzalanmıştır.

Doğrulama Kodu: 9FFD675B-997B-44E5-A987-5E816D2FAA19

Doğrulama Adresi: <https://www.turkiye.gov.tr>

Mustafa Kemal Mahallesi 2082. Cadde No:52 Çankaya / Ankara

Bilgi için: Meltem GENÇAY

Telefon No: (0312) 410 10 00 Faks:(0312) 419 21 92

Mühendis

KEP Adresi : cevrevesehircilikbakanligi@hs01.kep.tr



MUĞLA BÜYÜKŞEHİR BELEDİYE
BAŞKANLIĞINA (EK KONULMADI)
MİLAS BELEDİYE BAŞKANLIĞINA (EK
KONULMADI)
GÖKLİMAN YATIRIM İNŞAAT TURİZM VE
JEOTERMAL TİCARET ANONİM ŞİRKETİNE
(Adres: Kazım Özalp Mah. Koza Cad. No:22/3
Gaziosmanpaşa/Çankaya/ANKARA)
ENVA ÇEVRE İŞ SAĞL. VE GÜV. ENERJİ MÜH.
MÜŞ. DAN. TAAH. SAN. VE TİC. LTD. ŞTİ.'NE
(EK KONULMADI)

Bu belge, güvenli elektronik imza ile imzalanmıştır.

Doğrulama Kodu: 9FFD675B-997B-44E5-A987-5E816D2FAA19

Doğrulama Adresi: <https://www.turkiye.gov.tr>

Mustafa Kemal Mahallesi 2082. Cadde No:52 Çankaya / Ankara

Telefon No: (0312) 410 10 00 Faks:(0312) 419 21 92

KEP Adresi : cevresehircilikbakanligi@hs01.kep.tr

Bilgi için:Meltem GENÇAY

Mühendis



9.3 TITLE DEED REGISTRATION CERTIFICATE (TAKBİS CERTIFICATE)

BU BELGE TOPLAM 2 SAYFADAN OLUŞMAKTADIR BİLGİ AMAÇLIDIR.

Tarih: 11-12-2025-15:07



Kaydı Oluşturan: SELİM AKIN (GÖKLİMAN YATIRIM İNŞAAT TURİZM VE JEOTERMAL TİCARET ANONİM ŞİRKETİ

Tapu Kaydı (Aktif Malikler için Detaylı - ŞBİ var)

TAPU KAYIT BİLGİSİ

Zemin Tipi:	AnaTasınmaz	Ada/Parsel:	310/1
Taşınmaz Kimlik No:	62530445	AT Yüzölçüm(m2):	52021.06
İl/ilçe:	MUĞLA/MİLAS	Bağımsız Bölüm Nitelik:	
Kurum Adı:	Milas	Bağımsız Bölüm Brüt Yüzölçümü:	
Mahalle/Köy Adı:	KIYIKIŞLACIK Mah.	Bağımsız Bölüm Net Yüzölçümü:	
Mevkii:	GÖKLİMAN (ZINDAF-ÇAN	Blok/Kat/Giriş/BBNo:	
Cilt/Sayfa No:	46/4456	Arsa Pay/Payda:	
Kayıt Durum:	Aktif	Ana Taşınmaz Nitelik:	Arsa

TAŞINMAZA AİT ŞERH BEYAN İRTİFAK BİLGİLERİ

Ş/B/İ	Açıklama	Malik/Lehtar	Tesis Kurum Tarih-Yevmiye	Terkin Sebebi-Tarih-Yevmiye
Beyan	TURİSTİK TESİS VE GÜNÜ BİRLİK TESİS ALANIDIR. 18/03/1994 YEV:974(Şablon: Diğer)		Milas - 18-03-1994 00:00 - 974	

MÜLKİYET BİLGİLERİ

1 / 2

(Hisse) Sistem No	Malik	El Birliği No	Hisse Pay/Payda	Metrekare	Toplam Metrekare	Edinme Sebebi-Tarih-Yevmiye	Terkin Sebebi-Tarih-Yevmiye
675290233	(SN:8397216) GÖKLİMAN YATIRIM İNŞAAT TURİZM VE JEOTERMAL TİCARET ANONİM ŞİRKETİ V	-	1/1	52021.06	52021.06	Tüzel Kişiliklerin Ünvan Değişikliği 22-07-2022 28636	-

Bu belgeyi akıllı telefonunuzdan karekod tarama programları ile aşağıdaki barkodu taratarak;

veya Web Tapu anasayfasından (<https://webtapu.tkgm.gov.tr> adresinden) t0m8nxekrTDM kodunu Online İşlemler alanına yazarak doğrulayabilirsiniz.

2 / 2

| BU BELGE TOPLAM 2 SAYFADAN OLUŞMAKTADIR BİLGİ AMAÇLIDIR.

Tarih: 11-12-2025-15:07

**Kayıd Oluşturan: SELİM AKIN (GÖKLİMAN YATIRIM İNŞAAT TURİZM VE JEOTERMAL TİCARET ANONİM ŞİRKETİ****Tapu Kaydı (Aktif Malikler için Detaylı - ŞBİ var)**

TAPU KAYIT BİLGİSİ

Zemin Tipi:	AnaTasınmaz	Ada/Parsel:	453/11
Taşınmaz Kimlik No:	84344992	AT Yüzölçüm(m2):	31603.53
İl/İlçe:	MUĞLA/MİLAS	Bağımsız Bölüm Nitelik:	
Kurum Adı:	Milas	Bağımsız Bölüm Brüt Yüzölçümü:	
Mahalle/Köy Adı:	KIYIKIŞLACIK Mah.	Bağımsız Bölüm Net Yüzölçümü:	
Mevkii:	Gökliman (Zindaf-Çanacık)	Blok/Kat/Giriş/BBNo:	
Cilt/Sayfa No:	17/1593	Arsa Pay/Payda:	
Kayıt Durum:	Aktif	Ana Taşınmaz Nitelik:	Zeytinlik

MÜLKİYET BİLGİLERİ

(Hisse) Sistem No	Malik	El Birliği No	Hisse Pay/ Payda	Metrekare	Toplam Metrekare	Edinme Sebebi-Tarih-Yevmiye	Terkin Sebebi-Tarih-Yevmiye
675290232	(SN:8397216) GÖKLİMAN YATIRIM İNŞAAT TURİZM VE JEOTERMAL TİCARET ANONİM ŞİRKETİ V	-	1/1	31603.53	31603.53	Tüzel Kişiliklerin Ünvan Değişikliği 22-07-2022 28636	-

1 / 2

Bu belgeyi akıllı telefonunuzdan karekod tarama programları ile aşağıdaki barkodu taratarak;

veya Web Tapu anasayfasından (<https://webtapu.tkgm.gov.tr> adresinden) kcb5Wyri_Cnc kodunu Online İşlemler alanına yazarak doğrulayabilirsiniz.

2 / 2

9.4 APPRAISERS LICENSES

 **SPL**
Sermaye Piyasası
Lisanslama Sınav ve Eğitim Kuruluşu

 **SPL**
Gayrimenkul Değerleme

Düzenlenme Tarihi: 6.08.2021 Belge No: 918464

GAYRİMENKUL DEĞERLEME LİSANSI

Sermaye Piyasası Kurulunun VII-128.7 sayılı Sermaye Piyasasında Faaliyette Bulunanlar İçin Lisanslama ve Sicil Tutmaya İlişkin Esaslar Hakkında Tebliği uyarınca


KÜBRA EKİCİ


Gayrimenkul Değerleme Lisansı almaya hak kazanmıştır.


Levent HANLIOĞLU
LİSANSLAMA SINAV VE SİCİL MÜDÜRÜ


Serkan KARABACAK
GENEL MÜDÜR VE YÖNETİM KURULU ÜYESİ



 **SPL**
Sermaye Piyasası
Lisanslama Sınav ve Eğitim Kuruluşu

 **SPL**
Gayrimenkul Değerleme


Düzenlenme Tarihi: 26.11.2021 Belge No: 409249


GAYRİMENKUL DEĞERLEME LİSANSI


Sermaye Piyasası Kurulunun VII-128.7 sayılı Sermaye Piyasasında Faaliyette Bulunanlar İçin Lisanslama ve Sicil Tutmaya İlişkin Esaslar Hakkında Tebliği uyarınca

MERVE GÜNEŞ

Gayrimenkul Değerleme Lisansı almaya hak kazanmıştır.


Levent HANLIOĞLU
LİSANSLAMA SINAV VE SİCİL MÜDÜRÜ


Serkan KARABACAK
GENEL MÜDÜR VE YÖNETİM KURULU ÜYESİ



**TSPAKB TÜRKİYE SERMAYE PİYASASI
ARACI KURULUŞLARI BİRLİĞİ**

Tarih : 06.11.2009 No : 401187

GAYRİMENKUL DEĞERLEME UZMANLIĞI LİSANSI

Sermaye Piyasası Kurulu'nun Seri: VIII, No:34 sayılı "Sermaye Piyasasında Faaliyette Bulunanlar İçin Lisanslama ve Sicil Tutmaya İlişkin Esaslar Hakkında Tebliği" uyarınca

Mehmet ÖZTÜRK

Gayrimenkul Değerleme Uzmanlığı Lisansını almaya hak kazanmıştır.


İlkyay ARIKAN
GENEL SEKRETER




E.Nevzat ÖZTANGUT
BAŞKAN

9.5 PROFESSIONAL EXPERIENCE CERTIFICATES OF THE VALUATION EXPERTS SIGNING THE REPORT



TURKİYE DEĞERLEME UZMANLARI BİRLİĞİ
THE TURKISH ASSOCIATION OF APPRAISERS

MESLEKİ TECRÜBE BELGESİ

Belge Tarihi: 16.11.2022

Belge No: 2022-03.10634

Sayın Kübra EKİCİ
(T.C. Kimlik No: 45352026940 - Lisans No: 918464)


Sermaye Piyasası Kurulu tarafından gayrimenkul değerlendirme alanındaki tecrübenin kontrolüne ilişkin belirlenen ilke ve esaslar çerçevesinde **“Konut Değerleme Uzmanı”** olmak için aranan 1 (bir) yıllık mesleki tecrübe şartını sağladığınız tespit edilmiştir.



Hakan UFUK
Genel Sekreter



Yaşar BAHÇECİ
Başkan



TURKİYE DEĞERLEME UZMANLARI BİRLİĞİ
THE TURKISH ASSOCIATION OF APPRAISERS


MESLEKİ TECRÜBE BELGESİ

Belge Tarihi: 02.01.2023


Belge No: 2023-01.11097

Sayın Merve GÜNEŞ
(T.C. Kimlik No: 22117928978 - Lisans No: 409249)

Sermaye Piyasası Kurulu tarafından gayrimenkul değerlendirme alanındaki tecrübenin kontrolüne ilişkin belirlenen ilke ve esaslar çerçevesinde **“Sorumlu Değerleme Uzmanı”** olmak için aranan 5 (beş) yıllık mesleki tecrübe şartını sağladığınız tespit edilmiştir.



Hakan UFUK
Genel Sekreter



Yaşar BAHÇECİ
Başkan



MESLEKİ TECRÜBE BELGESİ

Belge Tarihi:15.05.2020

Belge No: 2019-01.3222

Sayın Mehmet ÖZTÜRK

(T.C. Kimlik No: 12298179368 - Lisans No: 401187)

Sermaye Piyasası Kurulu tarafından gayrimenkul değerlendirme alanındaki tecrübenin kontrolüne ilişkin belirlenen ilke ve esaslar çerçevesinde **“Sorumlu Değerleme Uzmanı”** olmak için aranan 5 (beş) yıllık mesleki tecrübe şartını sağladığınız tespit edilmiştir.

Doruk KARŞI
Genel Sekreter

Encan AYDOĞDU
Başkan

9.6 BIOGRAPHIES OF THE AUTHORS OF THE REPORT

FULL NAME	: Kübra EKİCİ		
T.C. IDENTITY NUMBER	: 45352026940		
ADDRESS	: Tuzluçayır Neighborhood, Natoyolu Street, No: 35/18, Mamak / ANKARA		
EDUCATION STATUS	: Ankara University - Faculty of Applied Sciences - Department of Real Estate Development and Management (2016 - 2020) (Licence) Ankara University - Graduate School of Natural and Applied Sciences - Department of Real Estate Development and Management (2023 -) (Master's Degree)		
TITLE AND ADDRESS OF CURRENT WORKPLACE:	Smart Kurumsal Gayrimenkul Değerleme ve Danışmanlık A.Ş. Balgat Neighborhood, Mevlana Boulevard, Yelken Plaza, No:139A/43 Çankaya / ANKARA Tel : (312) 287 44 00 - Fax : (312) 287 44 20 - Email : iletisim@smartkurumsal.com.tr		
PROFESSION AND JOB TITLE:	Assistant Real Estate Appraiser		
TAX IDENTIFICATION NUMBER:	-		
PARTNERSHIP SHARE:	-		
PREVIOUS WORKPLACES			
	TITLE OF THE ORGANIZATION	ENTRY-DEPARTURE DATE	JOB TITLE
2-	-	-	-
3-	-	-	-
INFORMATION ON PREVIOUS VALUATION SERVICES PROVIDED			
TITLE OF THE COMPANY TO WHICH VALUATION SERVICES ARE PROVIDED	SUBJECT OF VALUATION	JOB TITLE	
-	-	-	
-	-	-	
-	-	-	
TRAININGS AND CERTIFICATES RELATED TO VALUATION			
YEAR	DURATION	NAME OF EDUCATION	CERTIFICATE
(06/08/2021 - 918464)	-	-	Real Estate Appraiser License (06/08/2021 - 918464)

FULL NAME		: Merve GÜNEŞ	
T.C. IDENTITY NUMBER		: 22117928978	
ADDRESS		: Göksu Neighborhood 5350. Street. Oyak Göksupark Sitesi B4 Block Flat No:10 Etimesgut/ ANKARA	
EDUCATION STATUS		: Selçuk University - Faculty of Engineering - Surveying Engineering (2014) Selçuk University - Faculty of Engineering - Surveying Engineering (- (MSc)) Ankara University - Graduate School of Natural and Applied Sciences - Department of Real Estate Development and Management (2024 -) (Master's Degree)	
TITLE AND ADDRESS OF CURRENT WORKPLACE:			
Smart Kurumsal Gayrimenkul Değerleme ve Danışmanlık A.Ş. Balgat Neighborhood, Mevlana Boulevard, Yelken Plaza, No:139A/43 Çankaya /ANKARA Tel : (312) 287 44 00 - Fax : (312) 287 44 20 - Email : iletisim@smartkurumsal.com.tr			
PROFESSION AND JOB TITLE: Appraiser-Controller			
TAX IDENTIFICATION NUMBER: -			
PARTNERSHIP SHARE: -			
PREVIOUS WORKPLACES			
	TITLE OF THE ORGANIZATION	ENTRY-DEPARTURE DATE	JOB TITLE
1-	Akaray Grup İnşaat	January 2015-July 2015	Survey Engineer
2	Günka Harita	May 2016-May 2017	Survey Engineer
3-	TSKB Gayrimenkul Değerleme A.Ş.	July 2017- November 2021	Senior Appraiser
INFORMATION ON PREVIOUS VALUATION SERVICES PROVIDED			
TITLE OF THE COMPANY TO WHICH VALUATION SERVICES ARE PROVIDED		SUBJECT OF VALUATION	JOB TITLE
TSKB Gayrimenkul Değerleme A.Ş.		All type of immovebles	Senior Appraiser
-		-	-
-		-	-
TRAININGS AND CERTIFICATES RELATED TO VALUATION			
YEAR	DURATION	NAME OF EDUCATION	CERTIFICATE
(03/04/2018- 409249	-	-	Real Estate Appraiser License (03/04/2018- 409249)

FULL NAME		: Mehmet ÖZTÜRK	
T.C. IDENTITY NUMBER		: 12298179368	
ADDRESS		: Alacaatlı Neighborhood 4827. Street No: 6/C Çankaya/ANKARA	
EDUCATION STATUS : Gazi University - Faculty of Architecture Engineering - Department of Urban and Regional Planning (2003) (Bachelor's Degree) Ankara Univ. - Graduate School of Natural and Applied Sciences - Department of Real Estate Development and Management (2014-2019) (Master's Degree)			
TITLE AND ADDRESS OF CURRENT WORKPLACE: Smart Kurumsal Gayrimenkul Değerleme ve Danışmanlık A.Ş. Balgat Neighborhood, Mevlana Boulevard, Yelken Plaza, No:139A/43 Çankaya /ANKARA Tel : (312) 287 44 00 - Fax : (312) 287 44 20 - Email : iletisim@smartkurumsal.com.tr			
PROFESSION AND JOB TITLE: Urban Planner - Company Partner - Responsible Appraiser			
TAX IDENTIFICATION NUMBER: -7720681407			
PARTNERSHIP SHARE: %45			
PREVIOUS WORKPLACES			
	TITLE OF THE ORGANIZATION	ENTRY-DEPARTURE DATE	JOB TITLE
1-	Çınar Taşınmaz Değerleme ve Dan. A.Ş.	December 2011 - August 2012	Appraiser
2	Fortis Bank A.Ş. / Türk Ekonomi Bankası A.Ş. Ege Bölge Md.	May 2005 - September 2011	Appraisal Unit - Aegean Region Responsible
INFORMATION ON PREVIOUS VALUATION SERVICES PROVIDED			
TITLE OF THE COMPANY TO WHICH VALUATION SERVICES ARE PROVIDED		SUBJECT OF VALUATION	JOB TITLE
Çınar Taşınmaz Değerleme ve Dan. A.Ş.		All type of immovebles	Appraiser-Controller
Fortis Bank A.Ş. / Türk Ekonomi Bankası A.Ş. Ege Bölge Md.		All type of immovebles	Appraiser-Controller
-		-	-
TRAININGS AND CERTIFICATES RELATED TO VALUATION			
YEAR	DURATION	NAME OF EDUCATION	CERTIFICATE
(06/11/2009 - 401187)	-	-	Real Estate Appraiser License (06/11/2009 - 401187)